

PHOTO-RECON MAPS

WB OFFICE OF PUBLICATIONS, OFFICIAL USE ONLY
AFBOB1.FH8

WARBIRDS BATTLE of BRITAIN TERRAIN AIRFIELDS

TERRAIN FILE:
wbtrn002.TRN

TOP SECRET



MaxØverlays Maps & Charts
CONTACT XAM@ACCESS.MOUNTAIN.NET FOR CORRECTIONS / CHANGES

Table of Contents

Bomber Airfield (Paved)	3
F1, F2, F3	
Large Airfield (Grass)	4
F8, F9, F10, F14, F15, F16, F24	
Medium Airfield (Grass).....	5
F4, F5, F6, F7, F17, F18	
Small Airfield (Grass).....	6
F11, F12, F13, F19	

This publication supersedes AFBOB0.FH8, including C 1, and C 2
CONTACT XAM@ACCESS.MOUNTAIN.NET FOR CORRECTIONS / CHANGES

MaxØverlays Maps & Charts

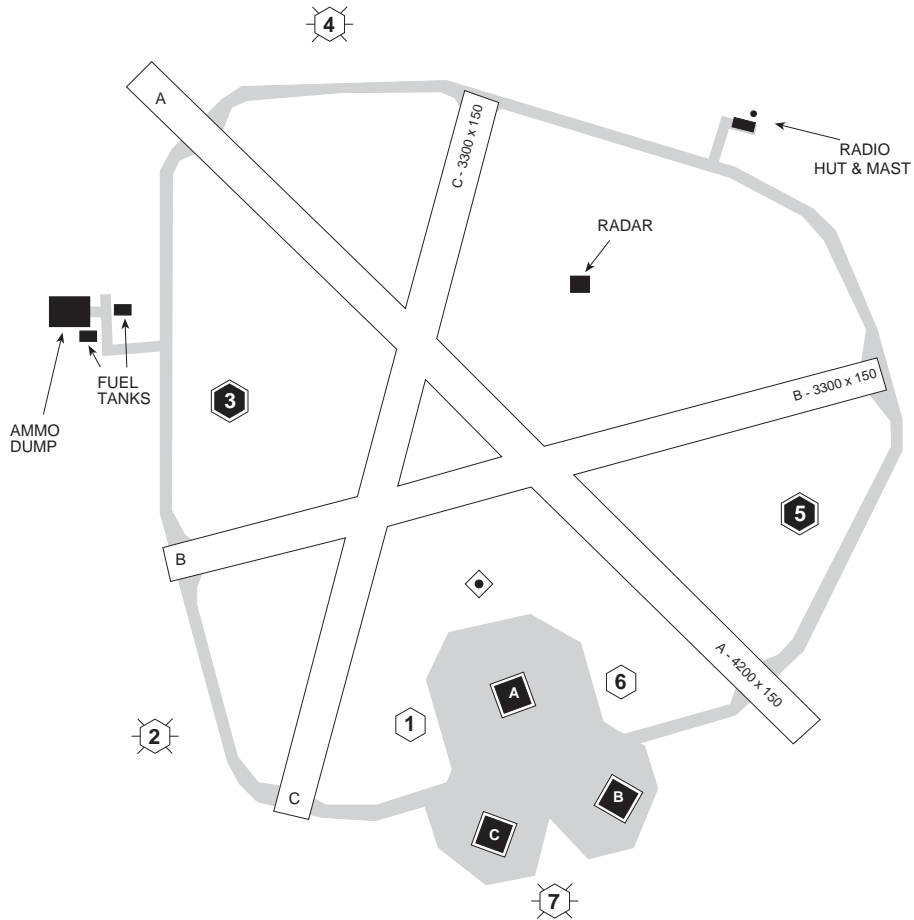


Field	F9	F10	F16
Elev.	60/20	210/70	780/260

Bomber Airfield Diagram - (Paved)

Battle of Britain
AFBOB1.FH8

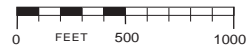
THIS DOCUMENT IS TOP SECRET AND MUST NOT FALL INTO ENEMY HANDS.
IF FORCED DOWN IN HOSTILE TERRITORY DESTROY IMMEDIATELY BY FIRE OR INGESTION.



Field	F14	F15
Elev.	460/150	460/150

- CONTROL TOWER
- .50 cal. ANTI-AIRCRAFT GUN (ACK)
Range: 0 - 1000 ft / 330 m AGL
- 20 mm ANTI-AIRCRAFT GUN (ACK)
Range: 0 - 4000 ft / 1260 m AGL
- 40mm ANTI-AIRCRAFT GUN (ACK)
Range: 0 - 6000 ft / 1850 m AGL
- 88mm ANTI-AIRCRAFT GUN (ACK)
Range: 500 - 30000 ft AGL
Range: 170 - 9200 m AGL
- TARGET STRUCTURE
- HANGER

TOP SECRET



WB OFFICE OF PUBLICATIONS, OFFICIAL USE ONLY
CONTACT XAM@ACCESS.MOUNTAIN.NET FOR CORRECTIONS / CHANGES

CHARTS AND RELATED DATA (NOT TO SCALE) PUBLISHED IN
ACCORDANCE WITH SPECIFICATIONS AND AGREEMENTS
APPROVED BY INTER-AGENCY AIR CARTOGRAPHIC COMMITTEE
AND ARE NOT TO BE USED FOR REAL-WORLD NAVIGATION.

MAXOVERLAYS MAPS BY BOB HEFFNER

Elevation given in feet/meters

Field	F8	F24
Elev	135/45	870/290



PHOTO-RECON - WBTRN002.TRN (BATTLE OF BRITAIN)

Large Airfield Diagram - (Grass Field)

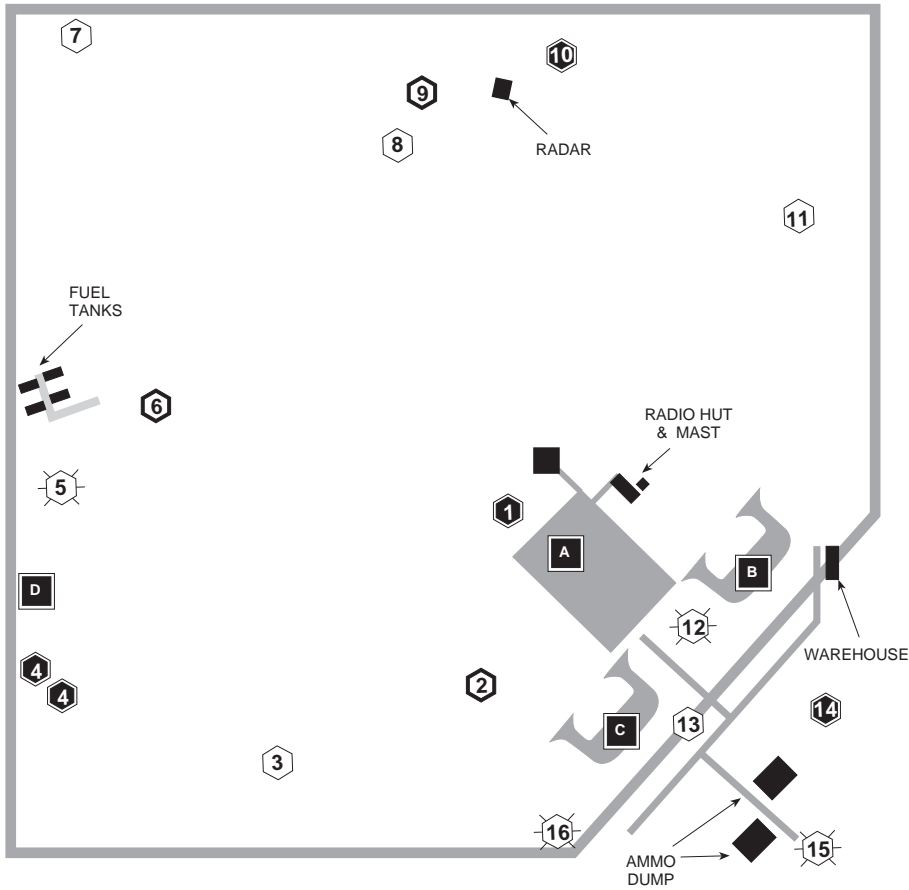
Battle of Britain
AFBOB1.FH8

THIS DOCUMENT IS TOP SECRET AND MUST NOT FALL INTO ENEMY HANDS.
IF FORCED DOWN IN HOSTILE TERRITORY DESTROY IMMEDIATELY BY FIRE OR INGESTION.

TOP SECRET

- ☐ CONTROL TOWER
- ⬡ .50 cal ANTI-AIRCRAFT GUN (ACK)
Range: 0 - 1000 ft / 330 m AGL
- ⊗ 20 mm ANTI-AIRCRAFT GUN (ACK)
Range: 0 - 4000 ft / 1260 m AGL
- ⬢ 40mm ANTI-AIRCRAFT GUN (ACK)
Range: 0 - 6000 ft / 1850 m AGL
- ⬠ 88mm ANTI-AIRCRAFT GUN (ACK)
Range: 500 - 30000 ft AGL
Range: 170 - 9200 m AGL
- TARGET STRUCTURE
- ▣ HANGER

Field F3
Elev. 260/90



WB OFFICE OF PUBLICATIONS, OFFICIAL USE ONLY
CONTACT XAM@ACCESS.MOUNTAIN.NET FOR CORRECTIONS / CHANGES

CHARTS AND RELATED DATA (NOT TO SCALE) PUBLISHED IN
ACCORDANCE WITH SPECIFICATIONS AND AGREEMENTS
APPROVED BY INTER-AGENCY AIR CARTOGRAPHIC COMMITTEE
AND ARE NOT TO BE USED FOR REAL-WORLD NAVIGATION.

MAXØVERLAYS MAPS BY BOB HEFFNER

Elevation given in feet/meters

Field	F1	F2
Elev	260/90	120/40

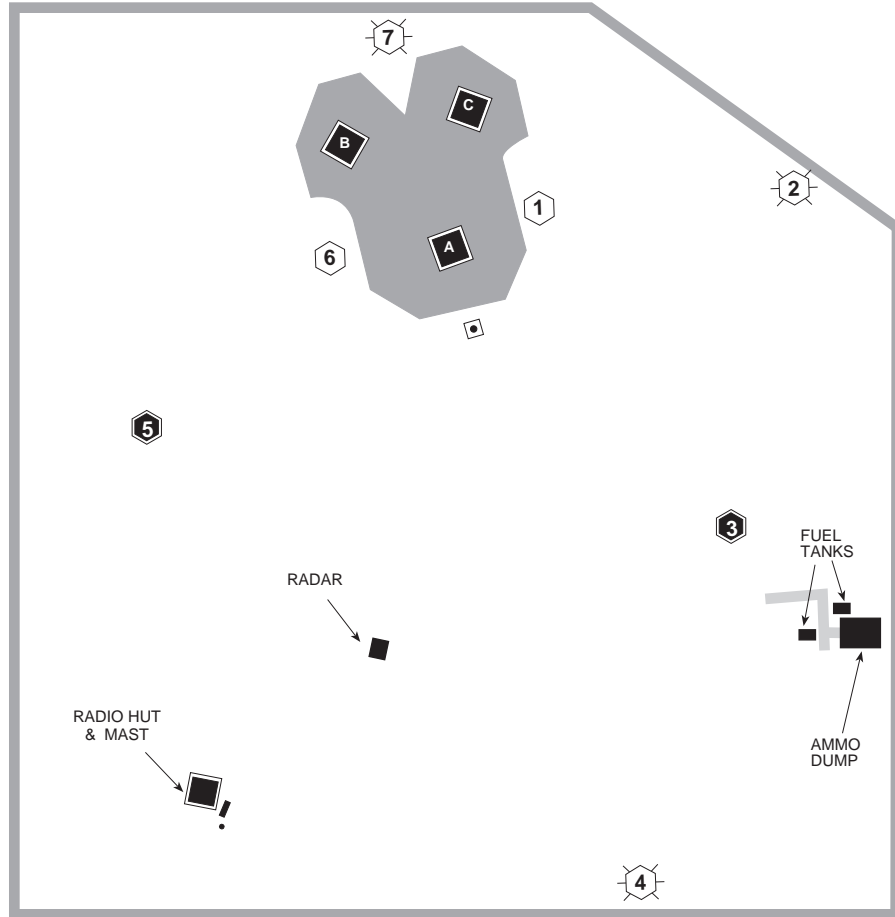




Medium Airfield Diagram - (Grass Field)

Battle of Britain
AFBOB1.FH8

THIS DOCUMENT IS TOP SECRET AND MUST NOT FALL INTO ENEMY HANDS.
IF FORCED DOWN IN HOSTILE TERRITORY DESTROY IMMEDIATELY BY FIRE OR INGESTION.



Field	F7
Elev.	1530/510

- CONTROL TOWER
- .50 cal ANTI-AIRCRAFT GUN (ACK)
Range: 0 - 1000 ft / 330 m AGL
- 20 mm ANTI-AIRCRAFT GUN (ACK)
Range: 0 - 4000 ft / 1260 m AGL
- 40mm ANTI-AIRCRAFT GUN (ACK)
Range: 0 - 6000 ft / 1850 m AGL
- 88mm ANTI-AIRCRAFT GUN (ACK)
Range: 500 - 30000 ft AGL
Range: 170 - 9200 m AGL
- TARGET STRUCTURE
- HANGER

TOP SECRET

WB OFFICE OF PUBLICATIONS, OFFICIAL USE ONLY
CONTACT XAM@ACCESS.MOUNTAIN.NET FOR CORRECTIONS / CHANGES

CHARTS AND RELATED DATA (NOT TO SCALE) PUBLISHED IN
ACCORDANCE WITH SPECIFICATIONS AND AGREEMENTS
APPROVED BY INTER-AGENCY AIR CARTOGRAPHIC COMMITTEE
AND ARE NOT TO BE USED FOR REAL-WORLD NAVIGATION.

MAXOVERLAYS MAPS BY BOB HEFFNER

Elevation given in feet/meters

Field	F4	F5	F6	F18
Elev	200/66	200/66	500/166	460/150




PHOTO-RECON - WBTRN002.TRN (BATTLE OF BRITAIN)

Small Airfield Diagram - (Grass Field)





Battle of Britain
AFBOB1.FH8

THIS DOCUMENT IS TOP SECRET AND MUST NOT FALL INTO ENEMY HANDS.
IF FORCED DOWN IN HOSTILE TERRITORY DESTROY IMMEDIATELY BY FIRE OR INGESTION.



Field F12 F13
Elev. 460/150 390/130



-  CONTROL TOWER
-  .50 cal ANTI-AIRCRAFT GUN (ACK)
Range: 0 - 1000 ft / 330 m AGL
-  20 mm ANTI-AIRCRAFT GUN (ACK)
Range: 0 - 4000 ft / 1260 m AGL
-  40mm ANTI-AIRCRAFT GUN (ACK)
Range: 0 - 6000 ft / 1850 m AGL
-  88mm ANTI-AIRCRAFT GUN (ACK)
Range: 500 - 30000 ft AGL
Range: 170 - 9200 m AGL
-  TARGET STRUCTURE
-  HANGER

TOP SECRET

WB OFFICE OF PUBLICATIONS, OFFICIAL USE ONLY
CONTACT XAM@ACCESS.MOUNTAIN.NET FOR CORRECTIONS / CHANGES

CHARTS AND RELATED DATA (NOT TO SCALE) PUBLISHED IN
ACCORDANCE WITH SPECIFICATIONS AND AGREEMENTS
APPROVED BY INTER-AGENCY AIR CARTOGRAPHIC COMMITTEE
AND ARE NOT TO BE USED FOR REAL-WORLD NAVIGATION.

MAXOVERLAYS MAPS BY BOB HEFFNER

Elevation given in feet/meters

Field	F11	F19
Elev	300/100	390/130

