

# PHOTO-RECON MAPS

WB OFFICE OF PUBLICATIONS, OFFICIAL USE ONLY  
AFHAW1.FH8

## WARBIRDS HAWAII TERRAIN AIRFIELDS

TERRAIN FILE:  
PHHAW.TRN

**TOP SECRET**



MaxØverlays Maps & Charts  
CONTACT [XAM@ACCESS.MOUNTAIN.NET](mailto:XAM@ACCESS.MOUNTAIN.NET) FOR CORRECTIONS / CHANGES

## Table of Contents

Naval Air Station - Ford Island.....	3
<b>F1</b>	
Wheeler Airfield - Oahu .....	4
<b>F2</b>	
Hickam Airfield - Oahu.....	5
<b>F3</b>	
Lihue Airfield - Kauai .....	6
<b>F4</b>	

This publication supersedes AFHAW0.FH7, including C 1, and C 2  
CONTACT XAM@ACCESS.MOUNTAIN.NET FOR CORRECTIONS / CHANGES

---

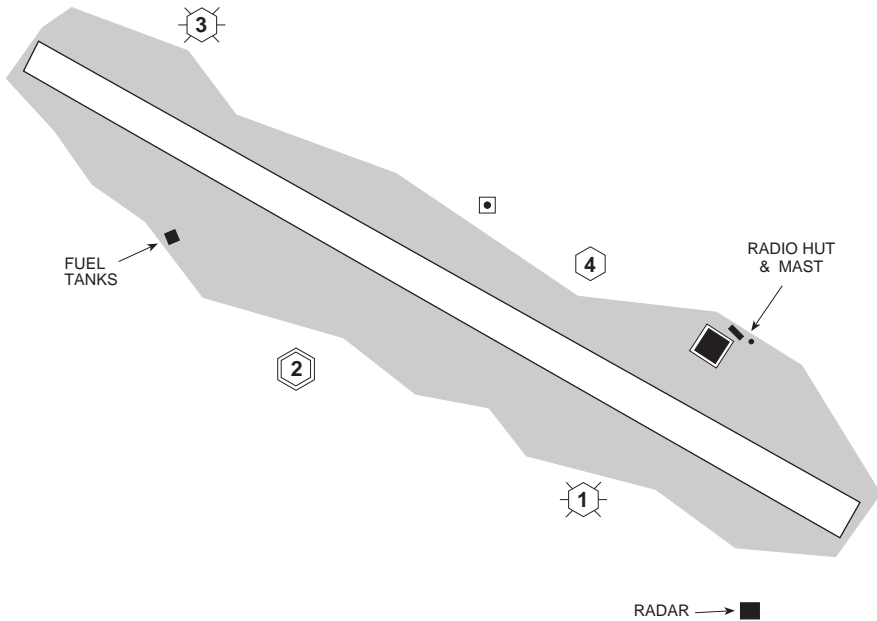
MaxØverlays Maps & Charts

Ford Naval Air Station

Naval Air Station - Ford Island  
AFHAW1.FH8

THIS DOCUMENT IS TOP SECRET AND MUST NOT FALL INTO ENEMY HANDS.  
IF FORCED DOWN IN HOSTILE TERRITORY DESTROY IMMEDIATELY BY FIRE OR INGESTION.

**TOP SECRET**



-  CONTROL TOWER
-  .50 cal ANTI-AIRCRAFT GUN (ACK)  
Range: 0 - 1000 ft / 330 m AGL
-  20 mm ANTI-AIRCRAFT GUN (ACK)  
Range: 0 - 4000 ft / 1260 m AGL
-  40mm ANTI-AIRCRAFT GUN (ACK)  
Range: 0 - 6000 ft / 1850 m AGL
-  88mm ANTI-AIRCRAFT GUN (ACK)  
Range: 500 - 3000 ft AGL  
Range: 170 - 9200 m AGL
-  TARGET STRUCTURE
-  HANGER

WB OFFICE OF PUBLICATIONS, OFFICIAL USE ONLY  
CONTACT XAM@ACCESS.MOUNTAIN.NET FOR CORRECTIONS / CHANGES

CHARTS AND RELATED DATA (NOT TO SCALE) PUBLISHED IN  
ACCORDANCE WITH SPECIFICATIONS AND AGREEMENTS  
APPROVED BY INTER-AGENCY AIR CARTOGRAPHIC COMMITTEE  
AND ARE NOT TO BE USED FOR REAL-WORLD NAVIGATION.

MAXOVERLAYS MAPS BY BOB HEFFNER

Elevation given in feet/meters






Field	<b>F1</b>
Elev	10/1

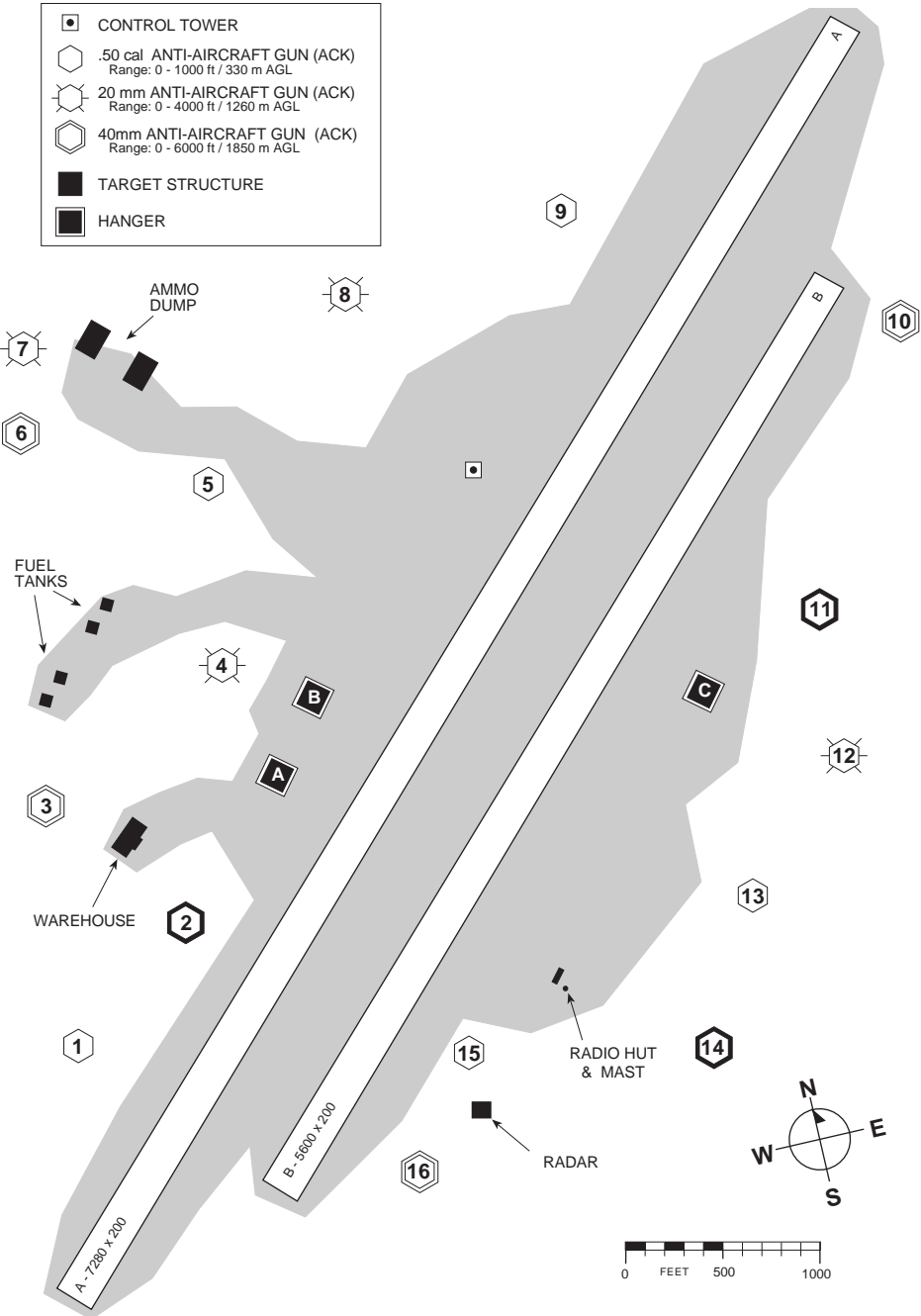


# Wheeler Airfield Diagram

**WHEELER AIRFIELD - OAHU**  
AFHAW1.FH8

THIS DOCUMENT IS TOP SECRET AND MUST NOT FALL INTO ENEMY HANDS.  
IF FORCED DOWN IN HOSTILE TERRITORY DESTROY IMMEDIATELY BY FIRE OR INGESTION.

-  CONTROL TOWER
-  .50 cal ANTI-AIRCRAFT GUN (ACK)  
Range: 0 - 1000 ft / 330 m AGL
-  20 mm ANTI-AIRCRAFT GUN (ACK)  
Range: 0 - 4000 ft / 1260 m AGL
-  40mm ANTI-AIRCRAFT GUN (ACK)  
Range: 0 - 6000 ft / 1850 m AGL
-  TARGET STRUCTURE
-  HANGER



WB OFFICE OF PUBLICATIONS, OFFICIAL USE ONLY  
CONTACT XAM@ACCESS.MOUNTAIN.NET FOR CORRECTIONS / CHANGES

CHARTS AND RELATED DATA (NOT TO SCALE) PUBLISHED IN  
ACCORDANCE WITH SPECIFICATIONS AND AGREEMENTS  
APPROVED BY INTER-AGENCY AIR CARTOGRAPHIC COMMITTEE  
AND ARE NOT TO BE USED FOR REAL-WORLD NAVIGATION.

MAXØVERLAYS MAPS BY BOB HEFFNER

Elevation given in feet/meters

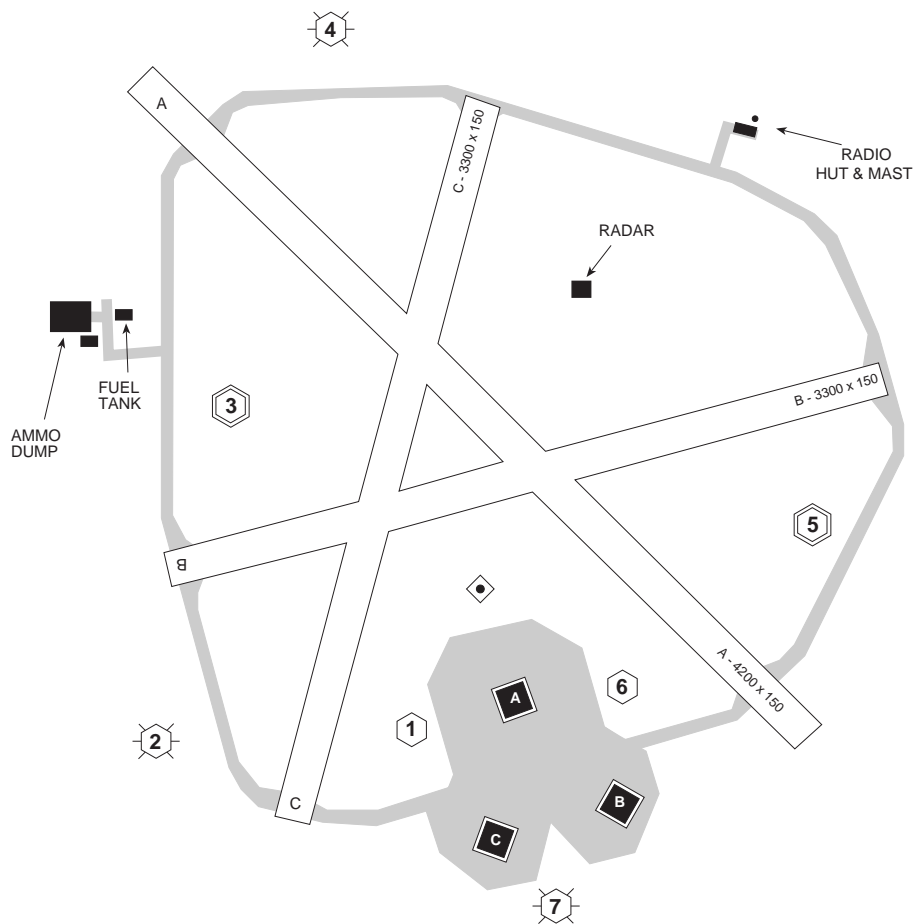
Field	<b>F2</b>
Elev	<b>830/275</b>



# Hickam Airfield Diagram

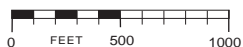
**HICKAM AIRFIELD - OAHU**  
AFHAW1.FH8

THIS DOCUMENT IS TOP SECRET AND MUST NOT FALL INTO ENEMY HANDS.  
IF FORCED DOWN IN HOSTILE TERRITORY DESTROY IMMEDIATELY BY FIRE OR INGESTION.



- CONTROL TOWER
- ⬡ .50 cal ANTI-AIRCRAFT GUN (ACK)  
Range: 0 - 1000 ft / 330 m AGL
- ⬡ 20 mm ANTI-AIRCRAFT GUN (ACK)  
Range: 0 - 4000 ft / 1260 m AGL
- ⬡ 40mm ANTI-AIRCRAFT GUN (ACK)  
Range: 0 - 6000 ft / 1850 m AGL
- ⬡ 88mm ANTI-AIRCRAFT GUN (ACK)  
Range: 500 - 3000 ft AGL  
Range: 170 - 9200 m AGL
- TARGET STRUCTURE
- HANGER

**TOP SECRET**



WB OFFICE OF PUBLICATIONS, OFFICIAL USE ONLY  
CONTACT XAM@ACCESS.MOUNTAIN.NET FOR CORRECTIONS / CHANGES

CHARTS AND RELATED DATA (NOT TO SCALE) PUBLISHED IN  
ACCORDANCE WITH SPECIFICATIONS AND AGREEMENTS  
APPROVED BY INTER-AGENCY AIR CARTOGRAPHIC COMMITTEE  
AND ARE NOT TO BE USED FOR REAL-WORLD NAVIGATION.

MAXØVERLAYS MAPS BY BOB HEFFNER

Elevation given in feet/meters

Field	<b>F3</b>
Elev	<b>10/1</b>

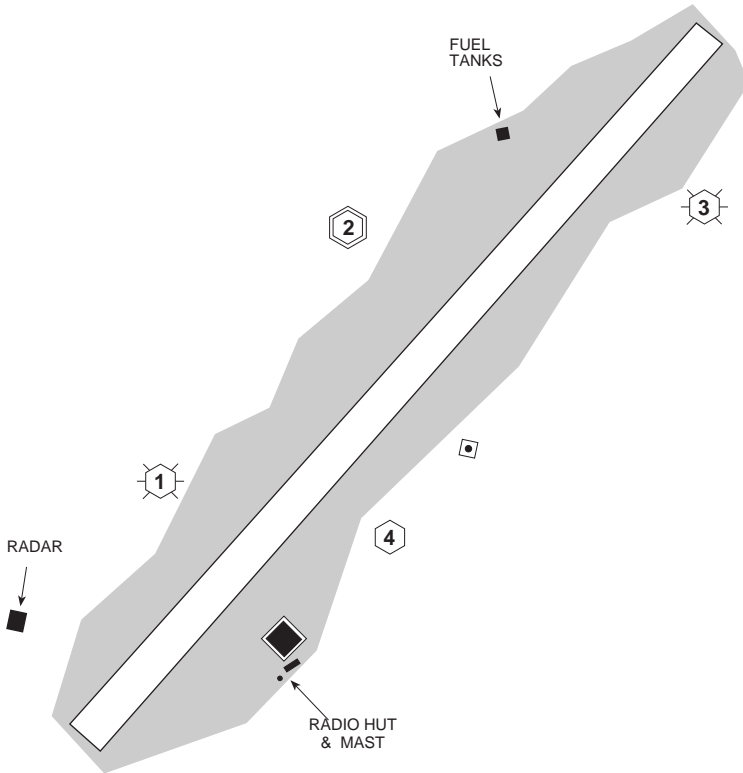


Lihue Airfield

LIHUE AIRFIELD - KAUAI  
AFHAW1.FH8

THIS DOCUMENT IS TOP SECRET AND MUST NOT FALL INTO ENEMY HANDS.  
IF FORCED DOWN IN HOSTILE TERRITORY DESTROY IMMEDIATELY BY FIRE OR INGESTION.

**TOP SECRET**



- CONTROL TOWER
- ⬡ .50 cal ANTI-AIRCRAFT GUN (ACK)  
Range: 0 - 1000 ft / 330 m AGL
- ⬡ 20 mm ANTI-AIRCRAFT GUN (ACK)  
Range: 0 - 4000 ft / 1260 m AGL
- ⬡ 40mm ANTI-AIRCRAFT GUN (ACK)  
Range: 0 - 6000 ft / 1850 m AGL
- ⬡ 88mm ANTI-AIRCRAFT GUN (ACK)  
Range: 500 - 30000 ft AGL  
Range: 170 - 9200 m AGL
- TARGET STRUCTURE
- HANGER

WB OFFICE OF PUBLICATIONS, OFFICIAL USE ONLY  
CONTACT XAM@ACCESS.MOUNTAIN.NET FOR CORRECTIONS / CHANGES

CHARTS AND RELATED DATA (NOT TO SCALE) PUBLISHED IN  
ACCORDANCE WITH SPECIFICATIONS AND AGREEMENTS  
APPROVED BY INTER-AGENCY AIR CARTOGRAPHIC COMMITTEE  
AND ARE NOT TO BE USED FOR REAL-WORLD NAVIGATION.

MAXOVERLAYS MAPS BY BOB HEFFNER