

# PHOTO-RECON MAPS

WB OFFICE OF PUBLICATIONS, OFFICIAL USE ONLY  
AFMED2V2.FH7

## WARBIRDS 2.01 MEDITERRANEAN TERRAIN AIRFIELDS

TERRAIN FILE:  
WBMED2.TRN

**TOP SECRET**



MaxØverlays Maps & Charts  
CONTACT [XAM@ACCESS.MOUNTAIN.NET](mailto:XAM@ACCESS.MOUNTAIN.NET) FOR CORRECTIONS / CHANGES

## Table of Contents

Main - Large / Bomber Airfield .....	3
<b>F1, F6, F11, F16</b>	
Medium - Fighter / Bomber Airfield .....	4
<b>F2, F3, F7, F8, F12, F13, F17, F18</b>	
Forward - Small / Fighter Airfield .....	5
<b>F4, F5, F9, F10, F14, F15, F19, F20</b>	
Carrier Fleet.....	6
Port / Harbor Diagram .....	7
City Diagram.....	8

This publication supersedes WB2AFMED.FH7, including C 1, and C 2  
CONTACT XAM@ACCESS.MOUNTAIN.NET FOR CORRECTIONS / CHANGES

---

MaxØverlays Maps & Charts

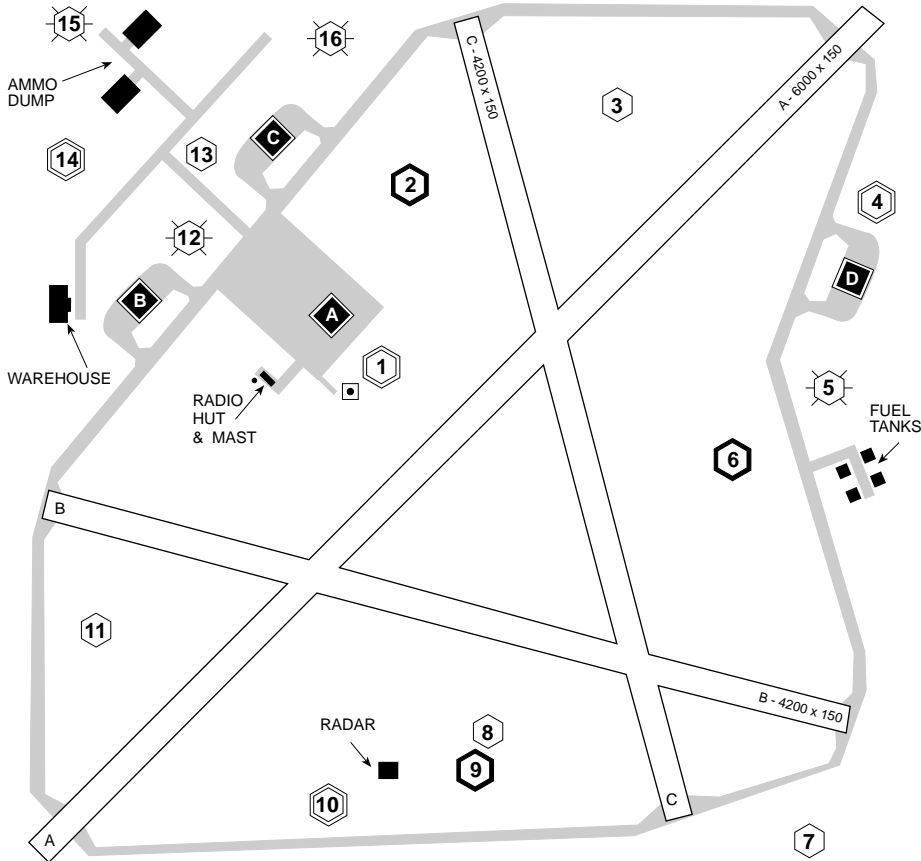


Field F11  
Elev. 40/15

Main Field Diagram

LARGE / BOMBER AIRFIELD (L/BF)  
AFMED2V2.FH7

THIS DOCUMENT IS TOP SECRET AND MUST NOT FALL INTO ENEMY HANDS.  
IF FORCED DOWN IN HOSTILE TERRITORY DESTROY IMMEDIATELY BY FIRE OR INGESTION.



Field F6  
Elev. 60/20



Field F16  
Elev. 40/16

- CONTROL TOWER
- ⬡ .50 cal ANTI-AIRCRAFT GUN (ACK)  
Range: 0 - 1000 ft / 330 m AGL
- ⬡ 20 mm ANTI-AIRCRAFT GUN (ACK)  
Range: 0 - 4000 ft / 1260 m AGL
- ⬡ 40mm ANTI-AIRCRAFT GUN (ACK)  
Range: 0 - 6000 ft / 1850 m AGL
- ⬡ 88mm ANTI-AIRCRAFT GUN (ACK)  
Range: 500 - 30000 ft AGL  
Range: 170 - 9200 m AGL
- TARGET STRUCTURE
- HANGER

**TOP SECRET**



**FIELD CAPTURE CONDITIONS:**

- DESTROY ALL STRUCTURES
- ANTI-AIRCRAFT BATTERIES
- HANGER ROOFS
- CONTROL TOWER
- RADIO HUT & MAST
- AMMO DUMPS
- FUEL TANKS
- WAREHOUSE
- RADAR

LAND AND EXIT ON RUNWAY

WB OFFICE OF PUBLICATIONS, OFFICIAL USE ONLY  
CONTACT XAM@ACCESS.MOUNTAIN.NET FOR CORRECTIONS / CHANGES

CHARTS AND RELATED DATA (NOT TO SCALE) PUBLISHED IN  
ACCORDANCE WITH SPECIFICATIONS AND AGREEMENTS  
APPROVED BY INTER-AGENCY AIR CARTOGRAPHIC COMMITTEE  
AND ARE NOT TO BE USED FOR REAL-WORLD NAVIGATION.

MAXOVERLAYS MAPS BY BOB HEFFNER

Elevation given in feet/meters

Field F1  
Elev. 40/15

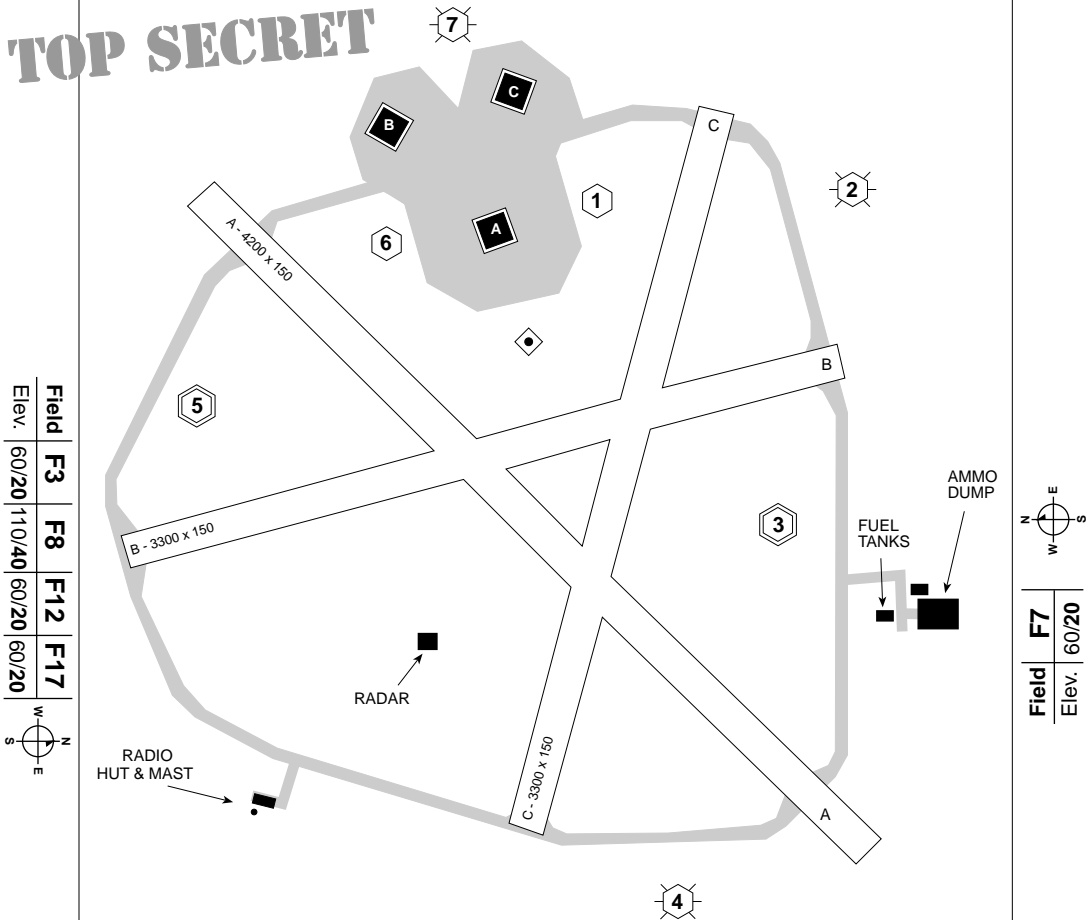


Medium Field Diagram

FIGHTER / BOMBER AIRFIELD (M/FB)  
AFMED2V2.FH7

THIS DOCUMENT IS TOP SECRET AND MUST NOT FALL INTO ENEMY HANDS.  
IF FORCED DOWN IN HOSTILE TERRITORY DESTROY IMMEDIATELY BY FIRE OR INGESTION.

**TOP SECRET**



Field	F3	F8	F12	F17
Elev.	60/20	110/40	60/20	60/20

Field	F7
Elev.	60/20

- CONTROL TOWER
- .50 cal ANTI-AIRCRAFT GUN (ACK)  
Range: 0 - 1000 ft / 330 m AGL
- 20 mm ANTI-AIRCRAFT GUN (ACK)  
Range: 0 - 4000 ft / 1260 m AGL
- 40mm ANTI-AIRCRAFT GUN (ACK)  
Range: 0 - 6000 ft / 1850 m AGL
- TARGET STRUCTURE
- HANGER



- FIELD CAPTURE CONDITIONS:**
- DESTROY ALL STRUCTURES
  - ANTI-AIRCRAFT BATTERIES
  - HANGER ROOFS
  - CONTROL TOWER
  - RADIO HUT & MAST
  - AMMO DUMPS
  - FUEL TANKS
  - WAREHOUSE
  - RADAR
- LAND AND EXIT ON RUNWAY

WB OFFICE OF PUBLICATIONS, OFFICIAL USE ONLY  
CONTACT XAM@ACCESS.MOUNTAIN.NET FOR CORRECTIONS / CHANGES

CHARTS AND RELATED DATA (NOT TO SCALE) PUBLISHED IN  
ACCORDANCE WITH SPECIFICATIONS AND AGREEMENTS  
APPROVED BY INTER-AGENCY AIR CARTOGRAPHIC COMMITTEE  
AND ARE NOT TO BE USED FOR REAL-WORLD NAVIGATION.

MAXOVERLAYS MAPS BY BOB HEFFNER

Elevation given in feet/meters

Field	F2	F13	F18
Elev.	60/20	40/15	60/20





Elev.	60/20	1860/560
Field	F9	F10

# Forward Field Diagram

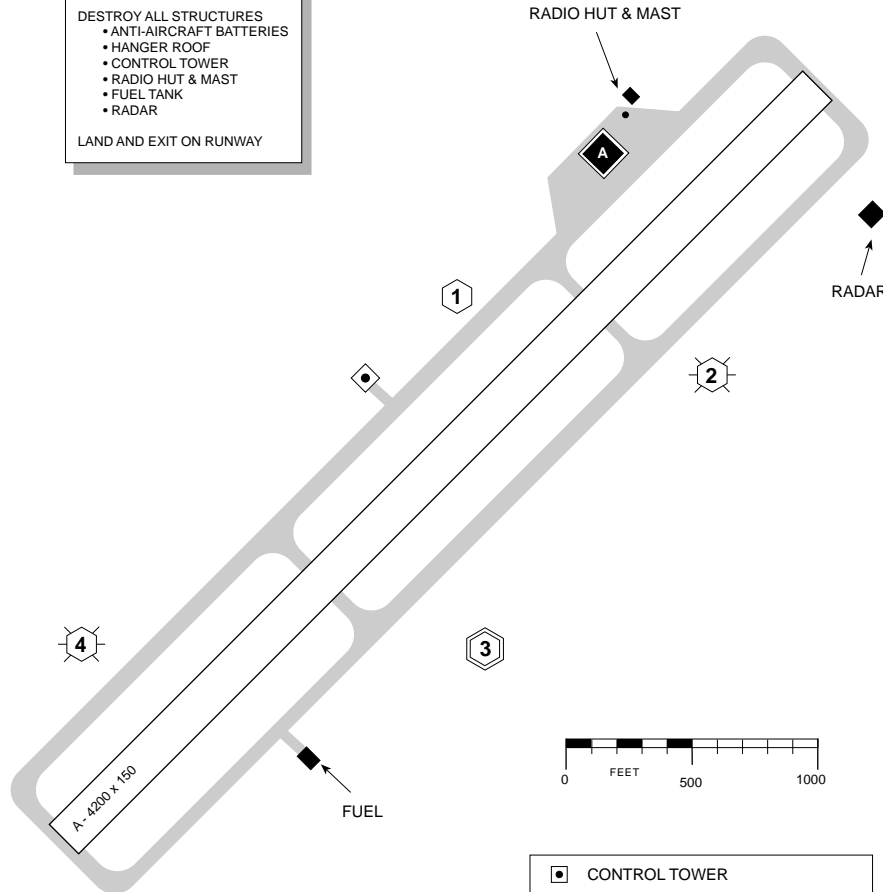
## SMALL / FIGHTER AIRFIELD (S/FF) AFMED2V2.FH7

THIS DOCUMENT IS TOP SECRET AND MUST NOT FALL INTO ENEMY HANDS.  
IF FORCED DOWN IN HOSTILE TERRITORY DESTROY IMMEDIATELY BY FIRE OR INGESTION.

**FIELD CAPTURE CONDITIONS:**

- DESTROY ALL STRUCTURES
- ANTI-AIRCRAFT BATTERIES
- HANGER ROOF
- CONTROL TOWER
- RADIO HUT & MAST
- FUEL TANK
- RADAR

LAND AND EXIT ON RUNWAY



Field	F14	F15	F19	F20
Elev.	40/15	60/20	60/20	60/20



- CONTROL TOWER
- ⬡ .50 cal ANTI-AIRCRAFT GUN (ACK)  
Range: 0 - 1000 ft / 330 m AGL
- ⬡ 20 mm ANTI-AIRCRAFT GUN (ACK)  
Range: 0 - 4000 ft / 1260 m AGL
- ⬡ 40mm ANTI-AIRCRAFT GUN (ACK)  
Range: 0 - 6000 ft / 1850 m AGL
- ⬡ 88mm ANTI-AIRCRAFT GUN (ACK)  
Range: 500 - 30000 ft AGL  
Range: 170 - 9200 m AGL
- TARGET STRUCTURE
- HANGER

**TOP SECRET**

WB OFFICE OF PUBLICATIONS, OFFICIAL USE ONLY  
CONTACT XAM@ACCESS.MOUNTAIN.NET FOR CORRECTIONS / CHANGES

CHARTS AND RELATED DATA (NOT TO SCALE) PUBLISHED IN  
ACCORDANCE WITH SPECIFICATIONS AND AGREEMENTS  
APPROVED BY INTER-AGENCY AIR CARTOGRAPHIC COMMITTEE  
AND ARE NOT TO BE USED FOR REAL-WORLD NAVIGATION.

MAXOVERLAYS MAPS BY BOB HEFFNER

Elevation given in feet/meters

Field	F4	F5
Elev.	60/20	60/20

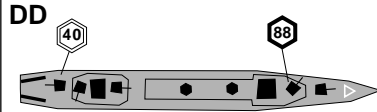


Fleet Diagram

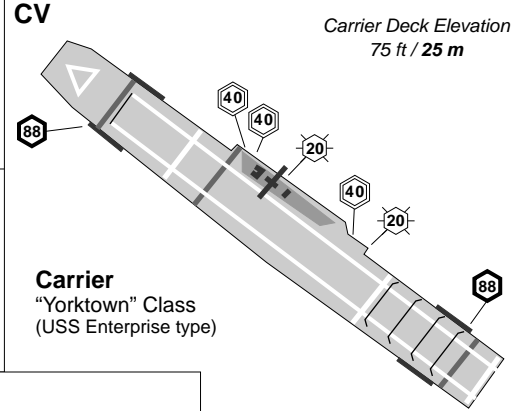
NAVAL FLEET (FDG)  
AFMED2V2.FH7

THIS DOCUMENT IS TOP SECRET AND MUST NOT FALL INTO ENEMY HANDS.  
IF FORCED DOWN IN HOSTILE TERRITORY DESTROY IMMEDIATELY BY FIRE OR INGESTION.

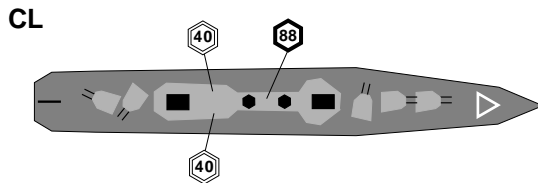
**TOP SECRET**



**DD**  
**Destroyer**  
"Fletcher" Class



**CV**  
**Carrier**  
"Yorktown" Class  
(USS Enterprise type)



**CL**  
**Cruiser**  
"Brooklyn" Class (Light)

- 20 mm ANTI-AIRCRAFT GUN (ACK)  
0 - 4000 feet AGL
- 40mm ANTI-AIRCRAFT GUN (ACK)  
0 - 6000 feet AGL
- 88mm ANTI-AIRCRAFT GUN (ACK)  
500 - 30,000 feet AGL

**FLEET CONSISTS OF:**  
1 CARRIER, 2 CRUISERS, 4 DESTROYERS


FLEET CAN BE IN ANY FORMATION  
MOVING AT ANY HEADING.

TYPICAL FORMATION SHOWN.  
WHITE CROSS DESIGNATES CARRIER

**FLEET CAPTURE CONDITIONS:**

DESTROY ALL SHIPS  
Carrier will return to port  
if not destroyed last.

PORT = LEFT  
STARBOARD = RIGHT  
BOW = FRONT  
STERN = REAR



WB OFFICE OF PUBLICATIONS, OFFICIAL USE ONLY  
CONTACT XAM@ACCESS.MOUNTAIN.NET FOR CORRECTIONS / CHANGES

CHARTS AND RELATED DATA (NOT TO SCALE) PUBLISHED IN  
ACCORDANCE WITH SPECIFICATIONS AND AGREEMENTS  
APPROVED BY INTER-AGENCY AIR CARTOGRAPHIC COMMITTEE  
AND ARE NOT TO BE USED FOR REAL-WORLD NAVIGATION.

MAXOVERLAYS MAPS BY BOB HEFFNER

Elevation given in feet/meters

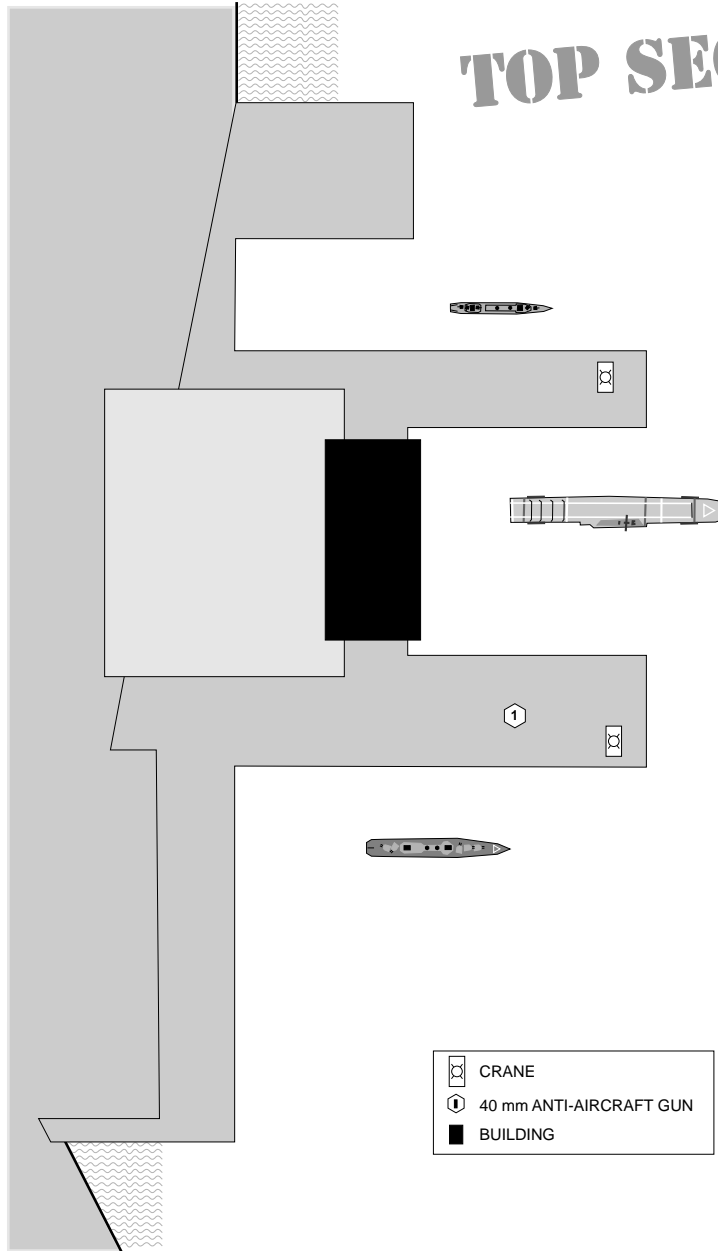
Field **F21**  
Elev. **75/25**

Port Diagram

HARBOR / DOCK (HD)  
AFMED2V2.FH7

THIS DOCUMENT IS TOP SECRET AND MUST NOT FALL INTO ENEMY HANDS.  
IF FORCED DOWN IN HOSTILE TERRITORY DESTROY IMMEDIATELY BY FIRE OR INGESTION.

**TOP SECRET**



WB OFFICE OF PUBLICATIONS, OFFICIAL USE ONLY  
CONTACT XAM@ACCESS.MOUNTAIN.NET FOR CORRECTIONS / CHANGES

CHARTS AND RELATED DATA (NOT TO SCALE) PUBLISHED IN  
ACCORDANCE WITH SPECIFICATIONS AND AGREEMENTS  
APPROVED BY INTER-AGENCY AIR CARTOGRAPHIC COMMITTEE  
AND ARE NOT TO BE USED FOR REAL-WORLD NAVIGATION.

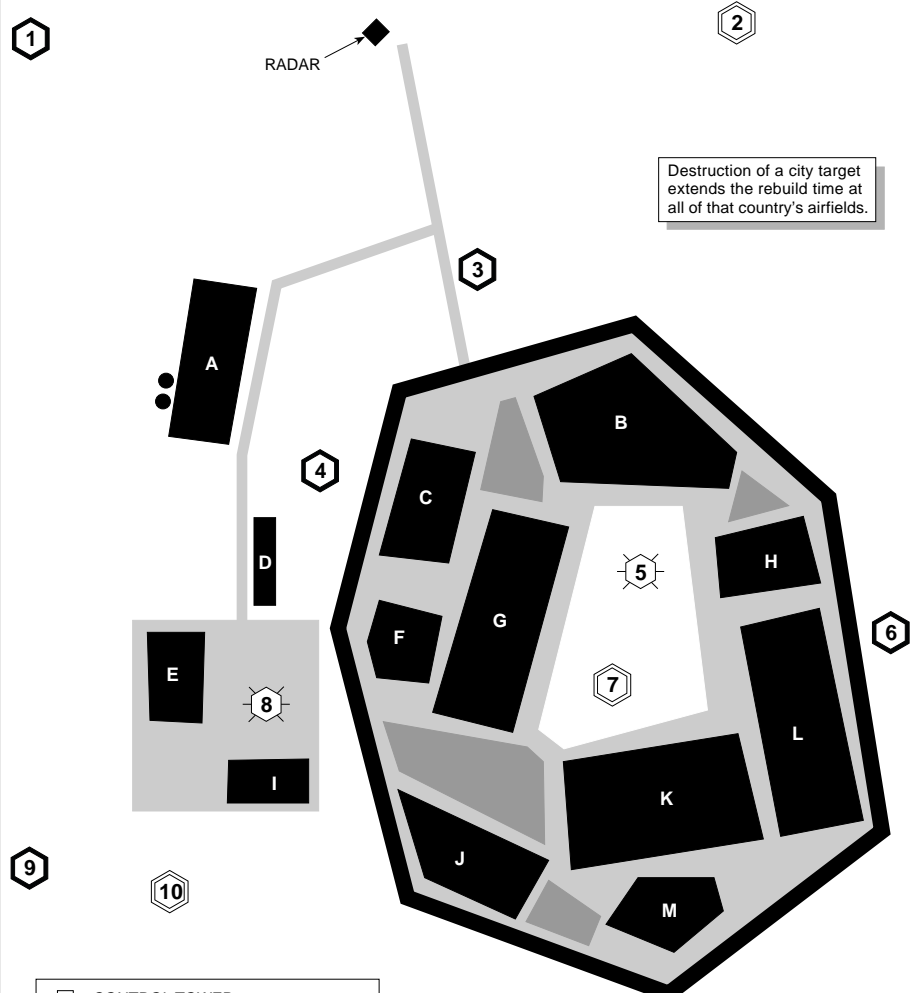
MAXOVERLAYS MAPS BY BOB HEFFNER



City Diagram

CITY (CT)  
AFMED2V2.FH7

THIS DOCUMENT IS TOP SECRET AND MUST NOT FALL INTO ENEMY HANDS.  
IF FORCED DOWN IN HOSTILE TERRITORY DESTROY IMMEDIATELY BY FIRE OR INGESTION.



- CONTROL TOWER
- ⬡ .50 cal ANTI-AIRCRAFT GUN (ACK)  
Range: 0 - 1000 ft / 330 m AGL
- ⬡ 20 mm ANTI-AIRCRAFT GUN (ACK)  
Range: 0 - 4000 ft / 1260 m AGL
- ⬡ 40mm ANTI-AIRCRAFT GUN (ACK)  
Range: 0 - 6000 ft / 1850 m AGL
- ⬡ 88mm ANTI-AIRCRAFT GUN (ACK)  
Range: 500 - 30000 ft AGL  
Range: 170 - 9200 m AGL
- TARGET STRUCTURE

**TOP SECRET**

WB OFFICE OF PUBLICATIONS, OFFICIAL USE ONLY  
CONTACT XAM@ACCESS.MOUNTAIN.NET FOR CORRECTIONS / CHANGES

CHARTS AND RELATED DATA (NOT TO SCALE) PUBLISHED IN  
ACCORDANCE WITH SPECIFICATIONS AND AGREEMENTS  
APPROVED BY INTER-AGENCY AIR CARTOGRAPHIC COMMITTEE  
AND ARE NOT TO BE USED FOR REAL-WORLD NAVIGATION.

MAXOVERLAYS MAPS BY BOB HEFFNER

City	C1	C2	C3	C4
Quad	NW	NE	SE	SW

