

BOMBER VERSION

PHOTO-RECON MAPS

WB OFFICE OF PUBLICATIONS, OFFICIAL USE ONLY
AFMED2V2.FH7

WARBIRDS 2.01

MEDITERRANEAN TERRAIN

AIRFIELDS

TERRAIN FILE:
WBMED2.TRN

TOP SECRET



MaxØverlays Maps & Charts
CONTACT XAM@ACCESS.MOUNTAIN.NET FOR CORRECTIONS / CHANGES

Table of Contents

Main - Large / Bomber Airfield	3
F1, F6, F11, F16	
Medium - Fighter / Bomber Airfield	4
F2, F3, F7, F8, F12, F13, F17, F18	
Forward - Small / Fighter Airfield	5
F4, F5, F9, F10, F14, F15, F19, F20	
Carrier Fleet.....	6
Port / Harbor Diagram	7
City Diagram.....	8

Bomb Run Check List

- Bombs
- Gunners
- Autolevel
- Flaps
- Doors

This publication supersedes WB2AFMED.FH7, including C 1, and C 2
CONTACT XAM@ACCESS.MOUNTAIN.NET FOR CORRECTIONS / CHANGES

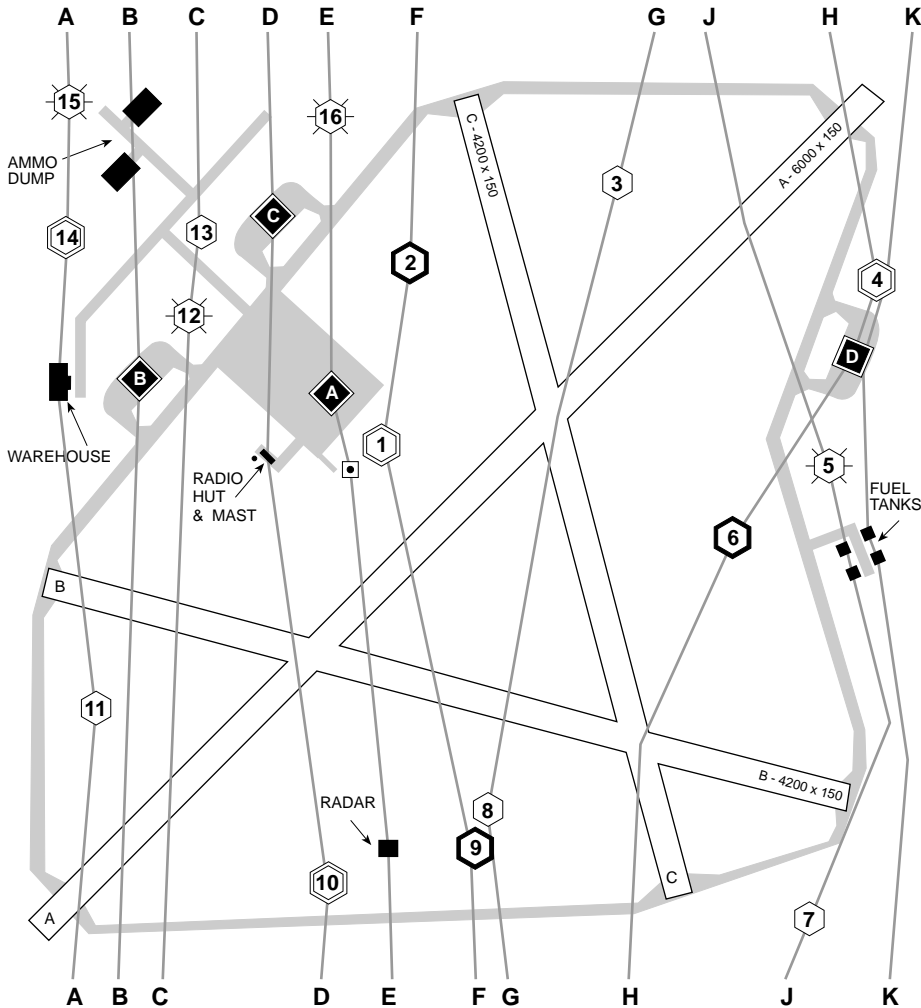
MaxØverlays Maps & Charts



Main Field Diagram

LARGE / BOMBER AIRFIELD (L/BF)
AFMED2V2.FH7

THIS DOCUMENT IS TOP SECRET AND MUST NOT FALL INTO ENEMY HANDS.
IF FORCED DOWN IN HOSTILE TERRITORY DESTROY IMMEDIATELY BY FIRE OR INGESTION.



Field F6
Elev. 60/20



Field F16
Elev. 40/16

- CONTROL TOWER
- .50 cal ANTI-AIRCRAFT GUN (ACK)
Range: 0 - 1000 ft / 330 m AGL
- 20 mm ANTI-AIRCRAFT GUN (ACK)
Range: 0 - 4000 ft / 1260 m AGL
- 40mm ANTI-AIRCRAFT GUN (ACK)
Range: 0 - 6000 ft / 1850 m AGL
- 88mm ANTI-AIRCRAFT GUN (ACK)
Range: 500 - 30000 ft AGL
Range: 170 - 9200 m AGL
- TARGET STRUCTURE
- HANGER

TOP SECRET



FIELD CAPTURE CONDITIONS:

- DESTROY ALL STRUCTURES
- ANTI-AIRCRAFT BATTERIES
- HANGER ROOFS
- CONTROL TOWER
- RADIO HUT & MAST
- AMMO DUMPS
- FUEL TANKS
- WAREHOUSE
- RADAR

LAND AND EXIT ON RUNWAY

WB OFFICE OF PUBLICATIONS, OFFICIAL USE ONLY
CONTACT XAM@ACCESS.MOUNTAIN.NET FOR CORRECTIONS / CHANGES

CHARTS AND RELATED DATA (NOT TO SCALE) PUBLISHED IN
ACCORDANCE WITH SPECIFICATIONS AND AGREEMENTS
APPROVED BY INTER-AGENCY AIR CARTOGRAPHIC COMMITTEE
AND ARE NOT TO BE USED FOR REAL-WORLD NAVIGATION.

MAXOVERLAYS MAPS BY BOB HEFFNER

Elevation given in feet/meters

Field **F1**
Elev. 40/15

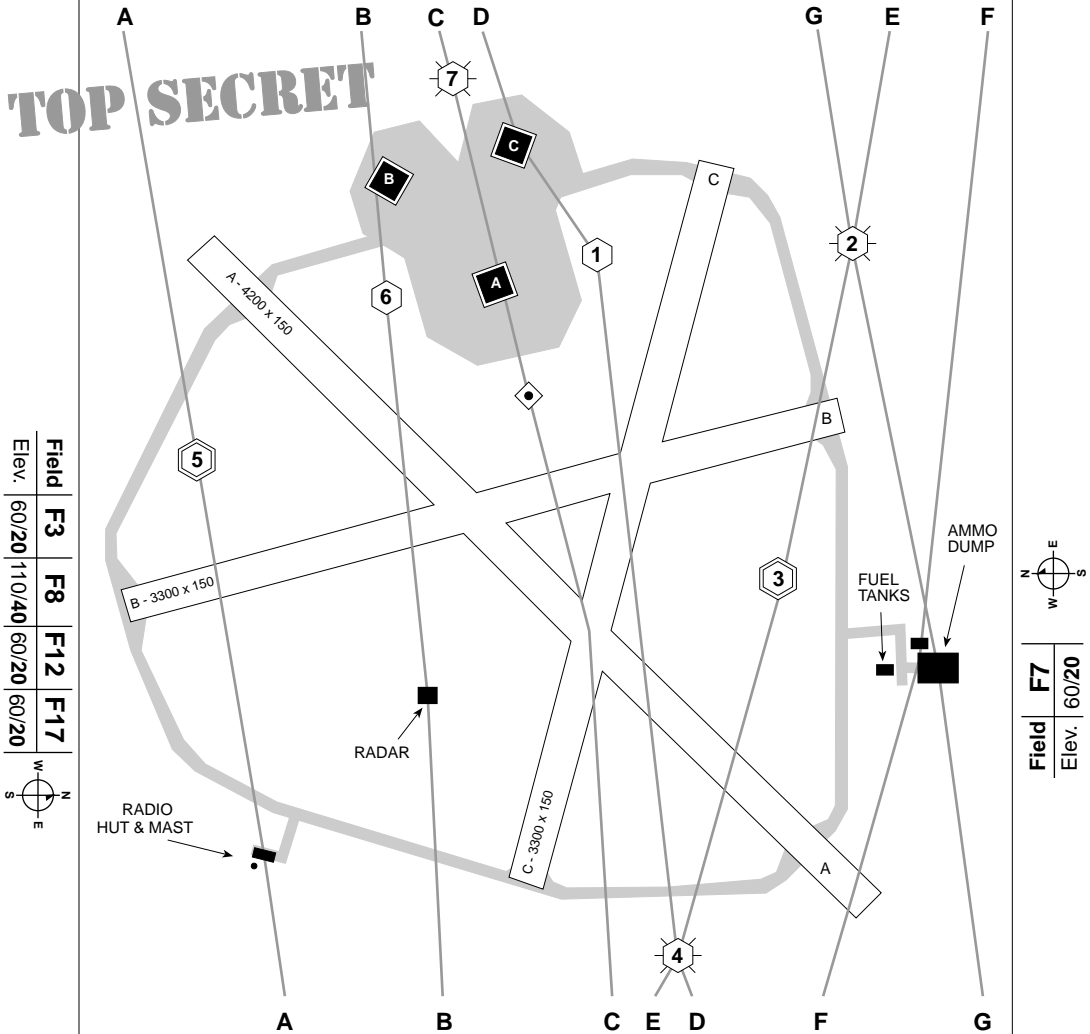


Medium Field Diagram

FIGHTER / BOMBER AIRFIELD (M/FB)
AFMED2V2.FH7

THIS DOCUMENT IS TOP SECRET AND MUST NOT FALL INTO ENEMY HANDS.
IF FORCED DOWN IN HOSTILE TERRITORY DESTROY IMMEDIATELY BY FIRE OR INGESTION.

TOP SECRET



Field	F3	F8	F12	F17
Elev.	60/20	110/40	60/20	60/20

Field	F7
Elev.	60/20

- CONTROL TOWER
- ⬡ .50 cal ANTI-AIRCRAFT GUN (ACK)
Range: 0 - 1000 ft / 330 m AGL
- ⊙ 20 mm ANTI-AIRCRAFT GUN (ACK)
Range: 0 - 4000 ft / 1260 m AGL
- ⬢ 40mm ANTI-AIRCRAFT GUN (ACK)
Range: 0 - 6000 ft / 1850 m AGL
- TARGET STRUCTURE
- HANGER

- FIELD CAPTURE CONDITIONS:**
- DESTROY ALL STRUCTURES
 - ANTI-AIRCRAFT BATTERIES
 - HANGER ROOFS
 - CONTROL TOWER
 - RADIO HUT & MAST
 - AMMO DUMPS
 - FUEL TANKS
 - WAREHOUSE
 - RADAR
- LAND AND EXIT ON RUNWAY



WB OFFICE OF PUBLICATIONS, OFFICIAL USE ONLY
CONTACT XAM@ACCESS.MOUNTAIN.NET FOR CORRECTIONS / CHANGES

CHARTS AND RELATED DATA (NOT TO SCALE) PUBLISHED IN
ACCORDANCE WITH SPECIFICATIONS AND AGREEMENTS
APPROVED BY INTER-AGENCY AIR CARTOGRAPHIC COMMITTEE
AND ARE NOT TO BE USED FOR REAL-WORLD NAVIGATION.

MAXØVERLAYS MAPS BY BOB HEFFNER

Elevation given in feet/meters

Field	F2	F13	F18
Elev.	60/20	40/15	60/20





Field	F9	F10
Elev.	60/20	1860/560

Forward Field Diagram

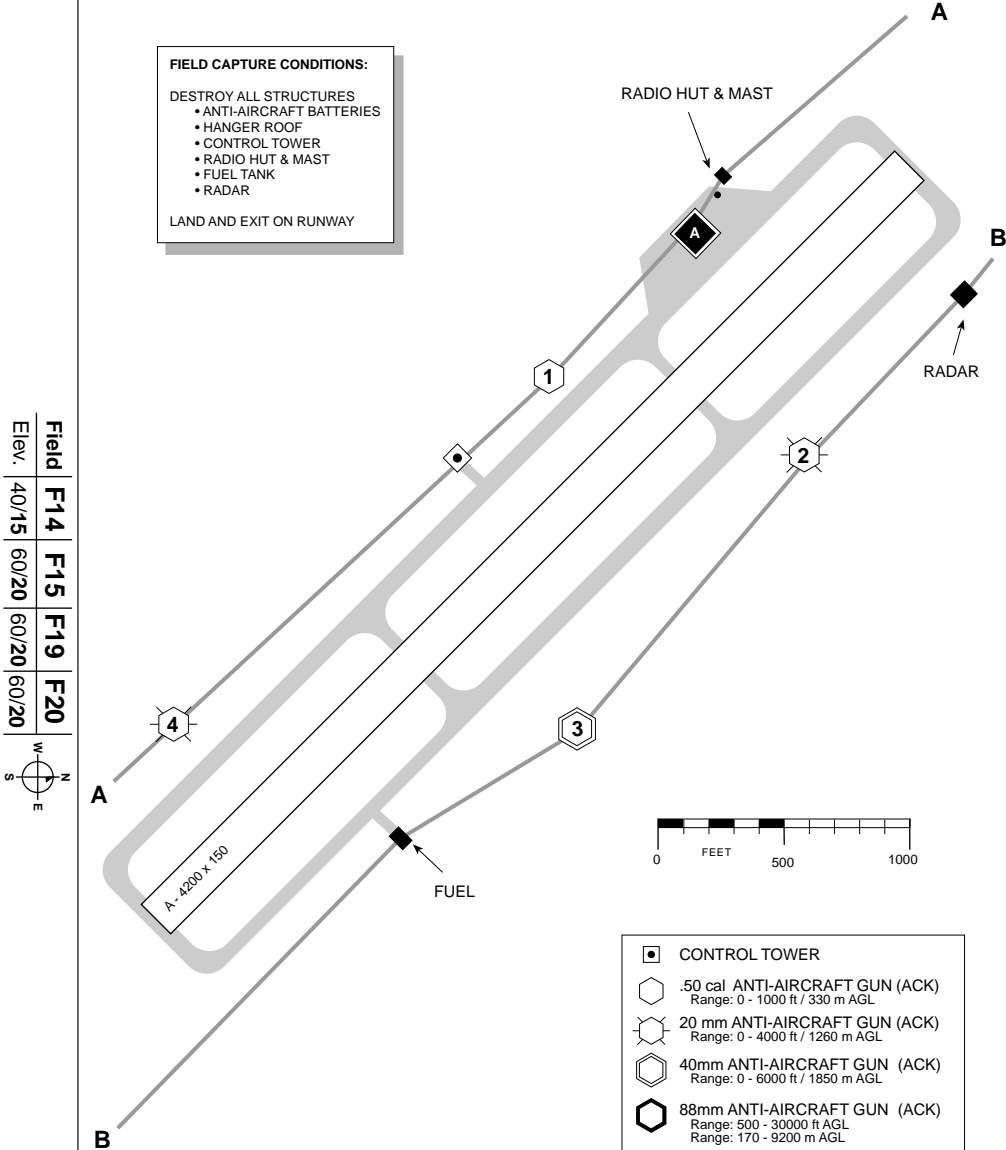
SMALL / FIGHTER AIRFIELD (S/FF)
AFMED2V2.FH7

THIS DOCUMENT IS TOP SECRET AND MUST NOT FALL INTO ENEMY HANDS.
IF FORCED DOWN IN HOSTILE TERRITORY DESTROY IMMEDIATELY BY FIRE OR INGESTION.

FIELD CAPTURE CONDITIONS:

- DESTROY ALL STRUCTURES
- ANTI-AIRCRAFT BATTERIES
- HANGER ROOF
- CONTROL TOWER
- RADIO HUT & MAST
- FUEL TANK
- RADAR

LAND AND EXIT ON RUNWAY



Field	F14	F15	F19	F20
Elev.	40/15	60/20	60/20	60/20



TOP SECRET

- CONTROL TOWER
- ◻ .50 cal ANTI-AIRCRAFT GUN (ACK)
Range: 0 - 1000 ft / 330 m AGL
- ◻ 20 mm ANTI-AIRCRAFT GUN (ACK)
Range: 0 - 4000 ft / 1260 m AGL
- ◻ 40mm ANTI-AIRCRAFT GUN (ACK)
Range: 0 - 6000 ft / 1850 m AGL
- ◻ 88mm ANTI-AIRCRAFT GUN (ACK)
Range: 500 - 3000 ft AGL
Range: 170 - 9200 m AGL
- TARGET STRUCTURE
- HANGER

WB OFFICE OF PUBLICATIONS, OFFICIAL USE ONLY
CONTACT XAM@ACCESS.MOUNTAIN.NET FOR CORRECTIONS / CHANGES

CHARTS AND RELATED DATA (NOT TO SCALE) PUBLISHED IN
ACCORDANCE WITH SPECIFICATIONS AND AGREEMENTS
APPROVED BY INTER-AGENCY AIR CARTOGRAPHIC COMMITTEE
AND ARE NOT TO BE USED FOR REAL-WORLD NAVIGATION.

MAXOVERLAYS MAPS BY BOB HEFFNER

Elevation given in feet/meters

Field	F4	F5
Elev.	60/20	60/20




Fleet Diagram

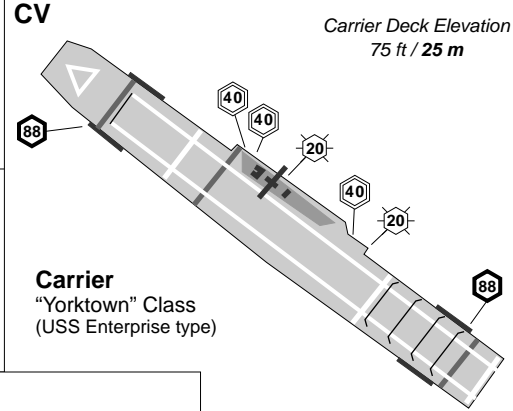
NAVAL FLEET (FDG)
AFMED2V2.FH7

THIS DOCUMENT IS TOP SECRET AND MUST NOT FALL INTO ENEMY HANDS.
IF FORCED DOWN IN HOSTILE TERRITORY DESTROY IMMEDIATELY BY FIRE OR INGESTION.

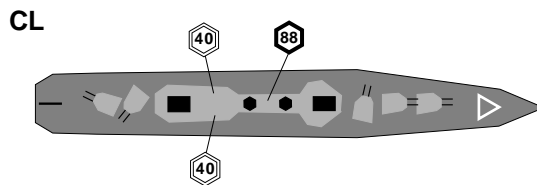
TOP SECRET



DD
Destroyer
"Fletcher" Class



CV
Carrier
"Yorktown" Class
(USS Enterprise type)



CL
Cruiser
"Brooklyn" Class (Light)

- 20 mm ANTI-AIRCRAFT GUN (ACK)
0 - 4000 feet AGL
- 40mm ANTI-AIRCRAFT GUN (ACK)
0 - 6000 feet AGL
- 88mm ANTI-AIRCRAFT GUN (ACK)
500 - 30,000 feet AGL

FLEET CONSISTS OF:
1 CARRIER, 2 CRUISERS, 4 DESTROYERS


FLEET CAN BE IN ANY FORMATION
MOVING AT ANY HEADING.

TYPICAL FORMATION SHOWN.
WHITE CROSS DESIGNATES CARRIER

FLEET CAPTURE CONDITIONS:

DESTROY ALL SHIPS
Carrier will return to port
if not destroyed last.

PORT = LEFT
STARBOARD = RIGHT
BOW = FRONT
STERN = REAR



WB OFFICE OF PUBLICATIONS, OFFICIAL USE ONLY
CONTACT XAM@ACCESS.MOUNTAIN.NET FOR CORRECTIONS / CHANGES

CHARTS AND RELATED DATA (NOT TO SCALE) PUBLISHED IN
ACCORDANCE WITH SPECIFICATIONS AND AGREEMENTS
APPROVED BY INTER-AGENCY AIR CARTOGRAPHIC COMMITTEE
AND ARE NOT TO BE USED FOR REAL-WORLD NAVIGATION.

MAXOVERLAYS MAPS BY BOB HEFFNER

Elevation given in feet/meters

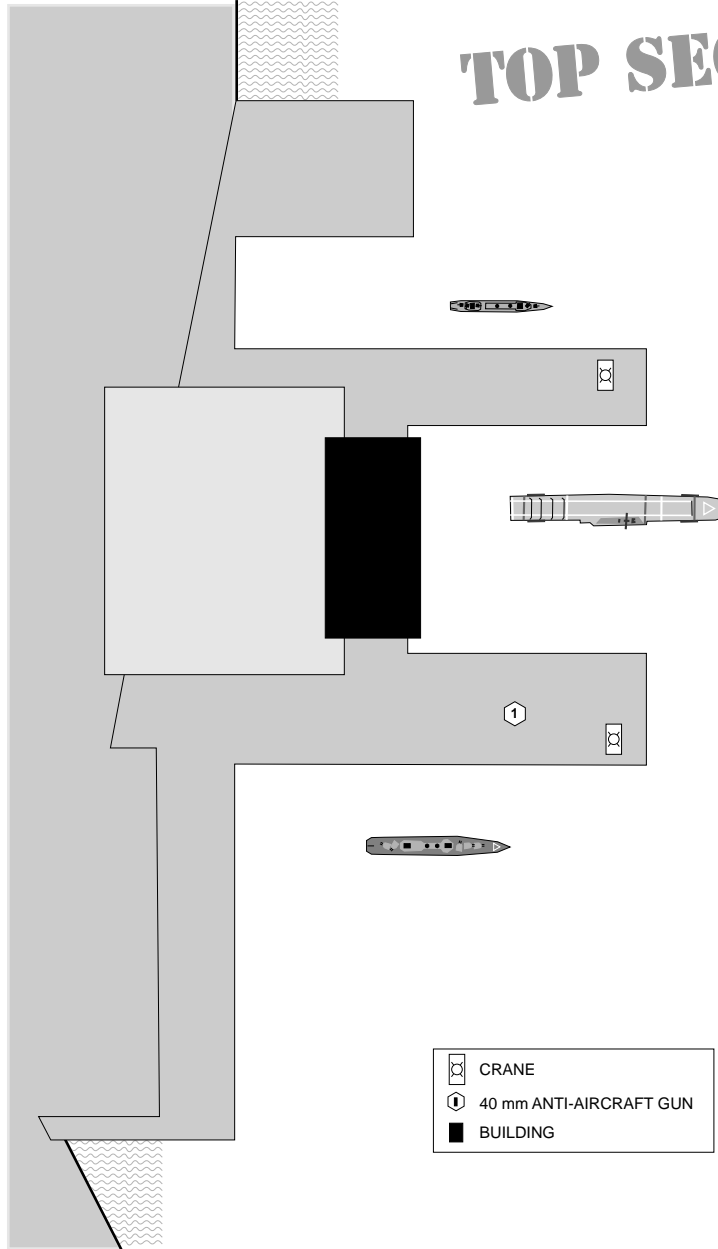
Field **F21**
Elev. **75/25**

Port Diagram

HARBOR / DOCK (HD)
AFMED2V2.FH7

THIS DOCUMENT IS TOP SECRET AND MUST NOT FALL INTO ENEMY HANDS.
IF FORCED DOWN IN HOSTILE TERRITORY DESTROY IMMEDIATELY BY FIRE OR INGESTION.

TOP SECRET



WB OFFICE OF PUBLICATIONS, OFFICIAL USE ONLY
CONTACT XAM@ACCESS.MOUNTAIN.NET FOR CORRECTIONS / CHANGES

CHARTS AND RELATED DATA (NOT TO SCALE) PUBLISHED IN
ACCORDANCE WITH SPECIFICATIONS AND AGREEMENTS
APPROVED BY INTER-AGENCY AIR CARTOGRAPHIC COMMITTEE
AND ARE NOT TO BE USED FOR REAL-WORLD NAVIGATION.

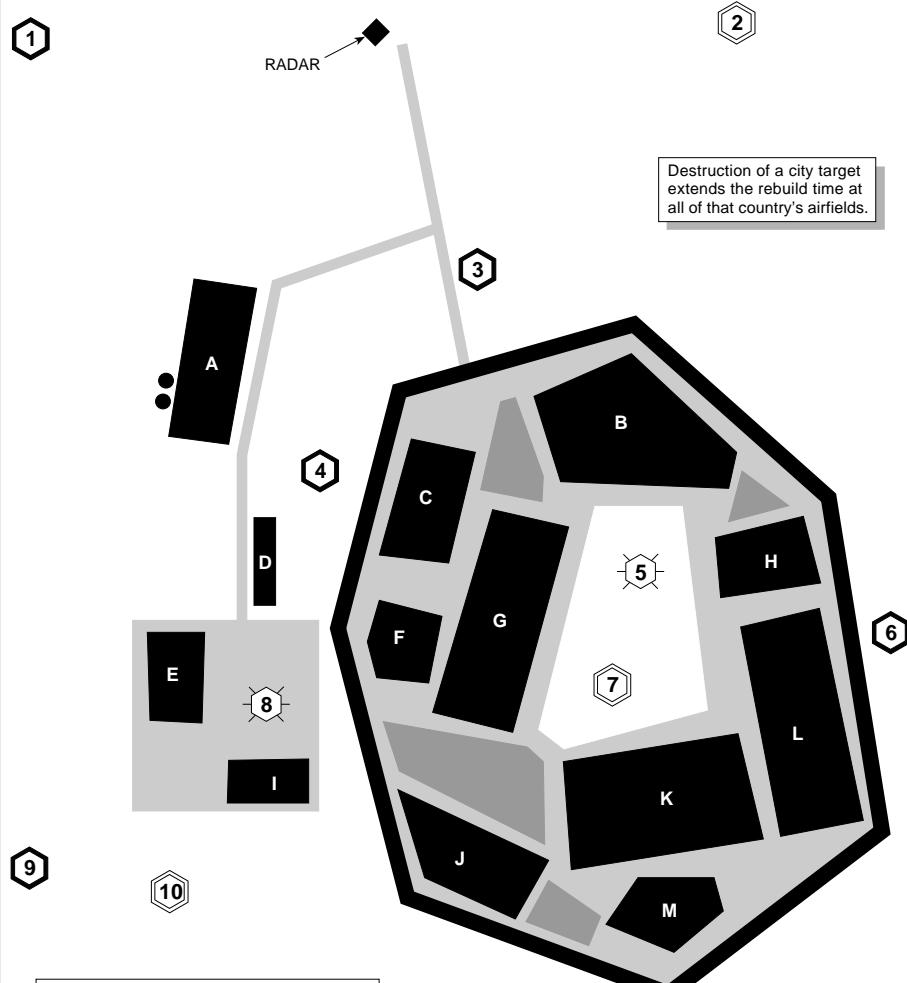
MAXOVERLAYS MAPS BY BOB HEFFNER



City Diagram

CITY (CT)
AFMED2V2.FH7

THIS DOCUMENT IS TOP SECRET AND MUST NOT FALL INTO ENEMY HANDS.
IF FORCED DOWN IN HOSTILE TERRITORY DESTROY IMMEDIATELY BY FIRE OR INGESTION.



- CONTROL TOWER
- ⬡ .50 cal ANTI-AIRCRAFT GUN (ACK)
Range: 0 - 1000 ft / 330 m AGL
- ⬡ 20 mm ANTI-AIRCRAFT GUN (ACK)
Range: 0 - 4000 ft / 1260 m AGL
- ⬡ 40mm ANTI-AIRCRAFT GUN (ACK)
Range: 0 - 6000 ft / 1850 m AGL
- ⬡ 88mm ANTI-AIRCRAFT GUN (ACK)
Range: 500 - 30000 ft AGL
Range: 170 - 9200 m AGL
- TARGET STRUCTURE

TOP SECRET

WB OFFICE OF PUBLICATIONS, OFFICIAL USE ONLY
CONTACT XAM@ACCESS.MOUNTAIN.NET FOR CORRECTIONS / CHANGES

CHARTS AND RELATED DATA (NOT TO SCALE) PUBLISHED IN
ACCORDANCE WITH SPECIFICATIONS AND AGREEMENTS
APPROVED BY INTER-AGENCY AIR CARTOGRAPHIC COMMITTEE
AND ARE NOT TO BE USED FOR REAL-WORLD NAVIGATION.

MAXOVERLAYS MAPS BY BOB HEFFNER

City	C1	C2	C3	C4
Quad	NW	NE	SE	SW

