

PHOTO-RECON MAPS

WB OFFICE OF PUBLICATIONS, OFFICIAL USE ONLY
AFMEDRL1.FH8 Rev. 2

WARBIRDS MEDITERRANEAN TERRAIN AIRFIELDS

TERRAIN FILE:

MEDRL1.TRN

TOP SECRET



MaxOverlays Maps & Charts

CONTACT XAM@ACCESS.MOUNTAIN.NET FOR CORRECTIONS / CHANGES
maxoverlays.warbirds.org

Table of Contents

Main - Large / Bomber Airfield	3
F1, F6, F10, F13	
Medium - Fighter / Bomber Airfield	4
F2, F3, F7, F9, F12, F17, F18	
Forward - Small / Fighter Airfield	5
F4, F5, F8, F11, F14, F15, F16, F19, F20	
Carrier Fleet.....	6
Port / Harbor Diagram	7
City Diagram.....	8

This publication supersedes WB2AFMED.FH7, including C 1, and C 2

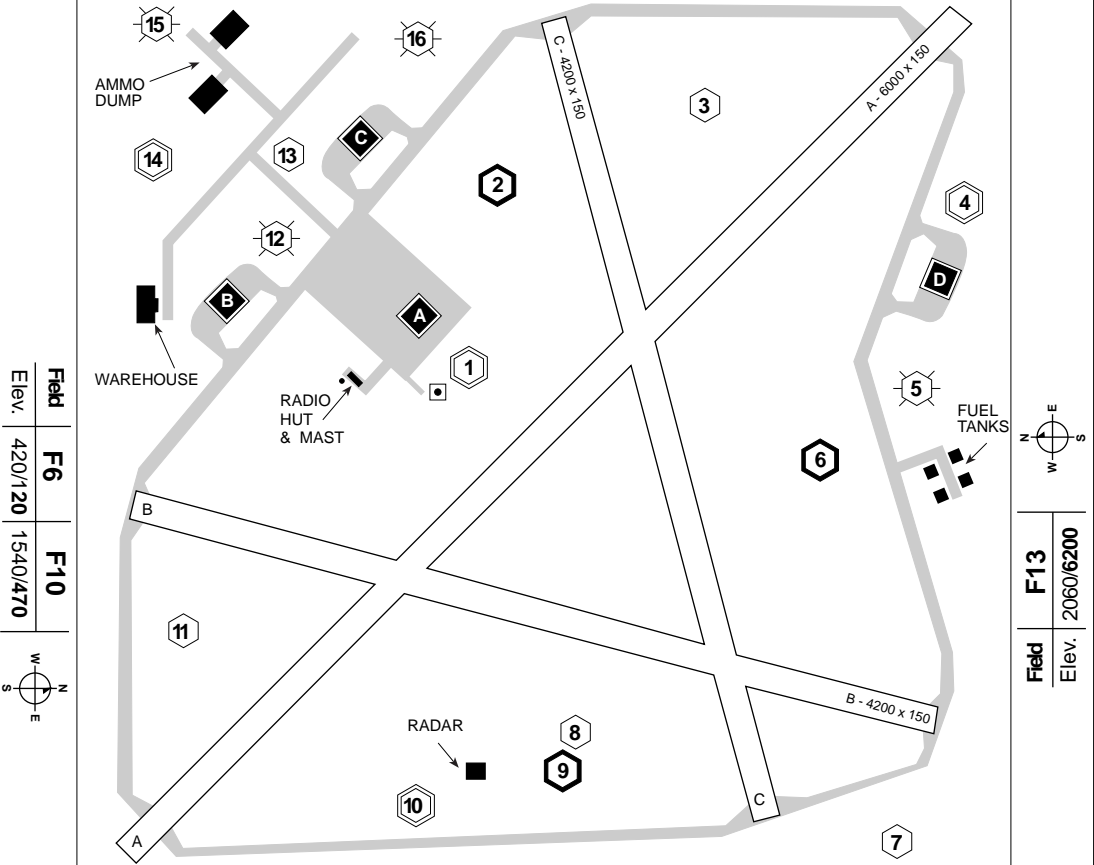
CONTACT XAM@ACCESS.MOUNTAIN.NET FOR CORRECTIONS / CHANGES

MaxØverlays Maps & Charts - maxoverlays.warbirds.org

Main Field Diagram

LARGE/BOMBER AIRFIELD (L/BF)
AFMEDRL1.FH8 Rev. 2

THIS DOCUMENT IS TOP SECRET AND MUST NOT FALL INTO ENEMY HANDS.
IF FORCED DOWN IN HOSTILE TERRITORY DESTROY IMMEDIATELY BY FIRE OR INGESTION.



Field F6
Elev. 420/120
Field F10
Elev. 1540/470

Field F13
Elev. 2060/6200

- CONTROL TOWER
- .50 cal ANTI-AIRCRAFT GUN (ACK)
Range: 0 - 1000 ft / 330 m AGL
- 20 mm ANTI-AIRCRAFT GUN (ACK)
Range: 0 - 4000 ft / 1260 m AGL
- 40mm ANTI-AIRCRAFT GUN (ACK)
Range: 0 - 6000 ft / 1850 m AGL
- 88mm ANTI-AIRCRAFT GUN (ACK)
Range: 500 - 30000 ft AGL
Range: 170 - 9200 m AGL
- TARGET STRUCTURE
- HANGER

TOP SECRET



- FIELD CAPTURE CONDITIONS:**
- DESTROY ALL STRUCTURES
 - ANTI-AIRCRAFT BATTERIES
 - HANGER ROOFS
 - CONTROL TOWER
 - RADIO HUT & MAST
 - AMMO DUMPS
 - FUEL TANKS
 - WAREHOUSE
 - RADAR
- LAND AND EXIT ON RUNWAY

WB OFFICE OF PUBLICATIONS, OFFICIAL USE ONLY
CONTACT XAM@ACCESS.MOUNTAIN.NET FOR CORRECTIONS / CHANGES

CHARTS AND RELATED DATA (NOT TO SCALE) PUBLISHED IN ACCORDANCE WITH SPECIFICATIONS AND AGREEMENTS APPROVED BY INTER-AGENCY AIR CARTOGRAPHIC COMMITTEE AND ARE NOT TO BE USED FOR REAL-WORLD NAVIGATION.

MAXOVERLAYS.WARBIRDS.ORG

MAXOVERLAYS MAPS BY BOB HEFFNER

Elevation given in feet/meters

Field F1
Elev. 670/210





Elev.	2060/620
Field	F9

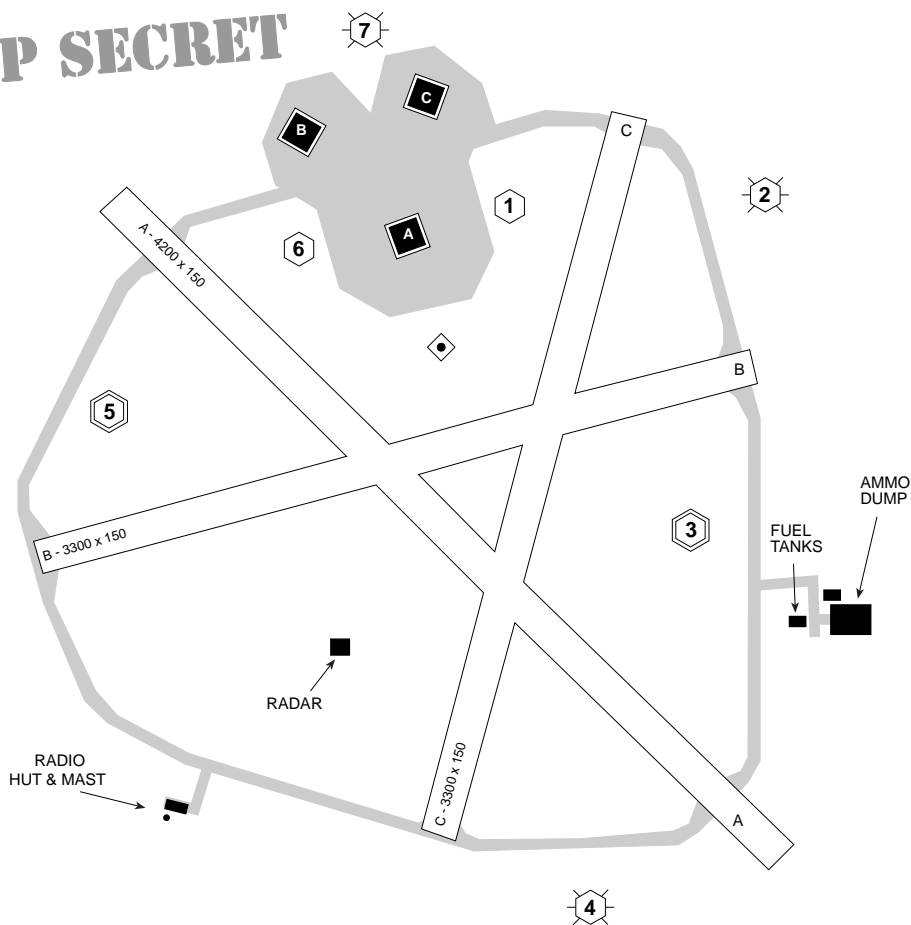
Medium Field Diagram

MEDIUM FGT/BMB AIRFIELD (M/FB)

AFMEDRL1.FH8 Rev. 2

THIS DOCUMENT IS TOP SECRET AND MUST NOT FALL INTO ENEMY HANDS.
IF FORCED DOWN IN HOSTILE TERRITORY DESTROY IMMEDIATELY BY FIRE OR INGESTION.

TOP SECRET

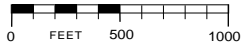


Field	F3	F17
Elev.	540/160	920/280



Field	F7	F12
Elev.	670/200	1090/320

- CONTROL TOWER
- .50 cal ANTI-AIRCRAFT GUN (ACK)
Range: 0 - 1000 ft / 330 m AGL
- 20 mm ANTI-AIRCRAFT GUN (ACK)
Range: 0 - 4000 ft / 1260 m AGL
- 40mm ANTI-AIRCRAFT GUN (ACK)
Range: 0 - 6000 ft / 1850 m AGL
- TARGET STRUCTURE
- HANGER



- FIELD CAPTURE CONDITIONS:**
- DESTROY ALL STRUCTURES
 - ANTI-AIRCRAFT BATTERIES
 - HANGER ROOFS
 - CONTROL TOWER
 - RADIO HUT & MAST
 - AMMO DUMPS
 - FUEL TANKS
 - WAREHOUSE
 - RADAR
 - LAND AND EXIT ON RUNWAY

WB OFFICE OF PUBLICATIONS, OFFICIAL USE ONLY
CONTACT XAM@ACCESS.MOUNTAIN.NET FOR CORRECTIONS / CHANGES

CHARTS AND RELATED DATA (NOT TO SCALE) PUBLISHED IN
ACCORDANCE WITH SPECIFICATIONS AND AGREEMENTS
APPROVED BY INTER-AGENCY AIR CARTOGRAPHIC COMMITTEE
AND ARE NOT TO BE USED FOR REAL-WORLD NAVIGATION.

MAXOVERLAYS.WARBIRDS.ORG

MAXOVERLAYS MAPS BY BOB HEFFNER

Elevation given in feet/meters

Field	F2	F18
Elev.	1670/510	1360/410





Elev.	1090/320
Field	F16

Forward Field Diagram

SMALL / FIGHTER AIRFIELD (S/FF)

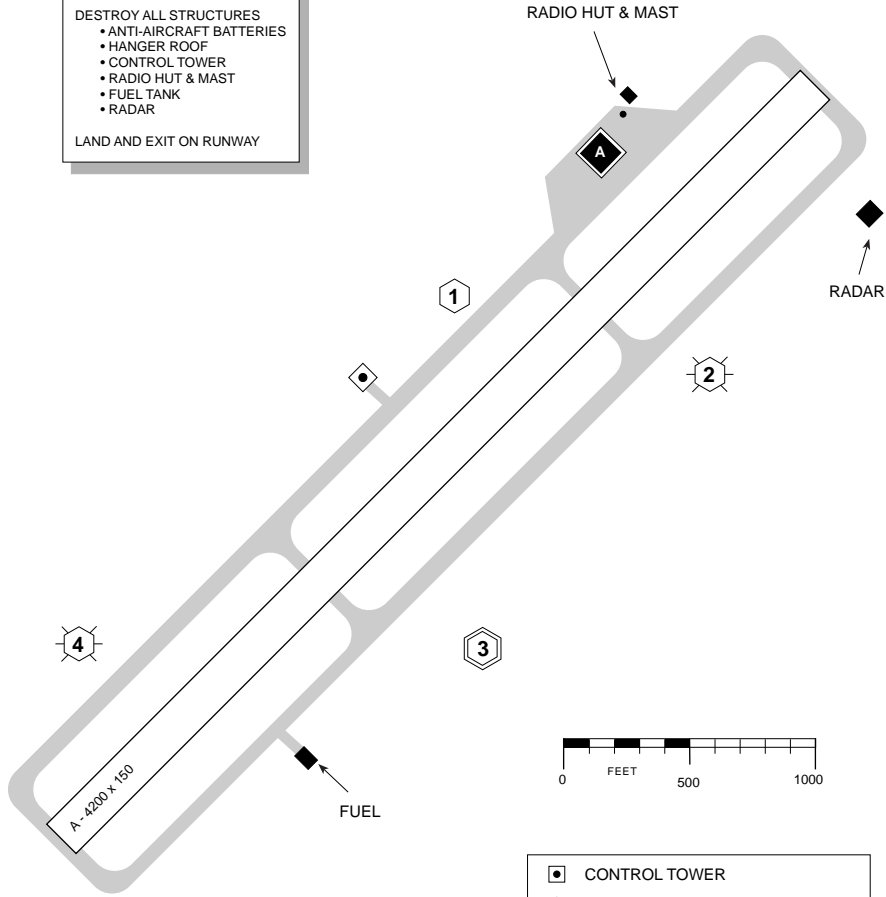
AFMEDRL1.FH8 Rev. 2

THIS DOCUMENT IS TOP SECRET AND MUST NOT FALL INTO ENEMY HANDS.
IF FORCED DOWN IN HOSTILE TERRITORY DESTROY IMMEDIATELY BY FIRE OR INGESTION.

FIELD CAPTURE CONDITIONS:

- DESTROY ALL STRUCTURES
- ANTI-AIRCRAFT BATTERIES
 - HANGER ROOF
 - CONTROL TOWER
 - RADIO HUT & MAST
 - FUEL TANK
 - RADAR

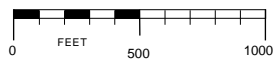
LAND AND EXIT ON RUNWAY



Field	F8
Elev.	140/50
Field	F15
Elev.	1090/320
Field	F15
Elev.	2340/720
Field	F19
Elev.	280/90
Field	F20
Elev.	420/120



Field	F14
Elev.	250/80



- CONTROL TOWER
- ◡ .50 cal ANTI-AIRCRAFT GUN (ACK)
Range: 0 - 1000 ft / 330 m AGL
- ◡ 20 mm ANTI-AIRCRAFT GUN (ACK)
Range: 0 - 4000 ft / 1260 m AGL
- ◡ 40mm ANTI-AIRCRAFT GUN (ACK)
Range: 0 - 6000 ft / 1850 m AGL
- ◡ 88mm ANTI-AIRCRAFT GUN (ACK)
Range: 500 - 30000 ft AGL
Range: 170 - 9200 m AGL
- TARGET STRUCTURE
- HANGER

TOP SECRET

WB OFFICE OF PUBLICATIONS, OFFICIAL USE ONLY
CONTACT XAM@ACCESS.MOUNTAIN.NET FOR CORRECTIONS / CHANGES

CHARTS AND RELATED DATA (NOT TO SCALE) PUBLISHED IN ACCORDANCE WITH SPECIFICATIONS AND AGREEMENTS APPROVED BY INTER-AGENCY AIR CARTOGRAPHIC COMMITTEE AND ARE NOT TO BE USED FOR REAL-WORLD NAVIGATION.

MAXOVERLAYS.WARBIRDS.ORG

MAXOVERLAYS MAPS BY BOB HEFFNER

Elevation given in feet/meters

Field	F4	F5
Elev.	190/60	1040/310

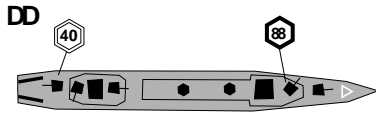


Fleet Diagram

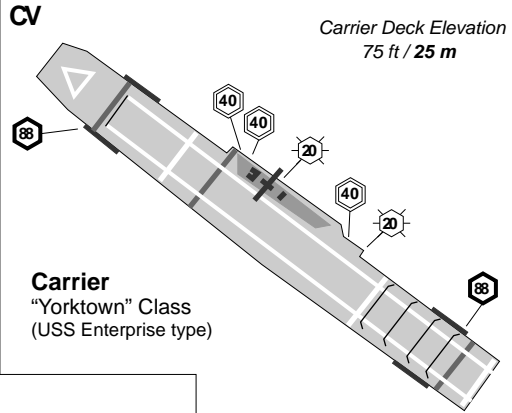
NAVAL FLEET (FDG)
AFMEDRL1.FH8 Rev. 2

THIS DOCUMENT IS TOP SECRET AND MUST NOT FALL INTO ENEMY HANDS.
IF FORCED DOWN IN HOSTILE TERRITORY DESTROY IMMEDIATELY BY FIRE OR INGESTION.

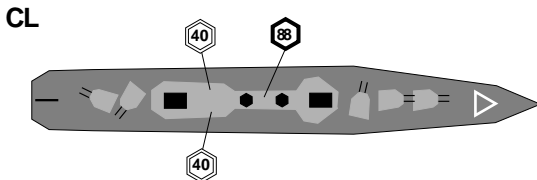
TOP SECRET



DD
Destroyer
"Fletcher" Class



CV
Carrier
"Yorktown" Class
(USS Enterprise type)



CL
Cruiser
"Brooklyn" Class (Light)

- 20 mm ANTI-AIRCRAFT GUN (ACK)
0 - 4000 feet AGL
- 40mm ANTI-AIRCRAFT GUN (ACK)
0 - 6000 feet AGL
- 88mm ANTI-AIRCRAFT GUN (ACK)
500 - 30,000 feet AGL

FLEET CONSISTS OF:
1 CARRIER, 2 CRUISERS, 4 DESTROYERS

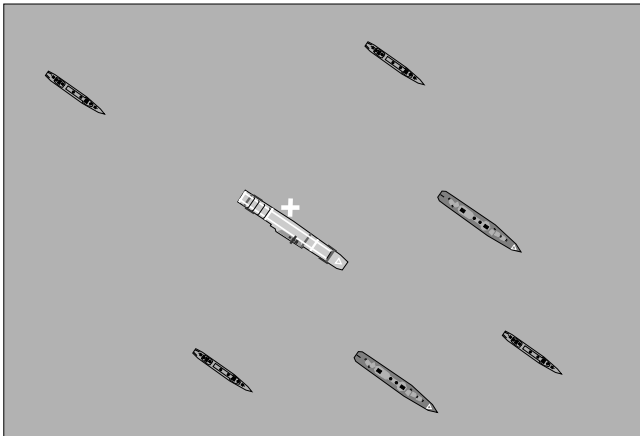
FLEET CAN BE IN ANY FORMATION
MOVING AT ANY HEADING.

TYPICAL FORMATION SHOWN.
WHITE CROSS DESIGNATES CARRIER

FLEET CAPTURE CONDITIONS:

DESTROY ALL SHIPS
Carrier will return to port
if not destroyed last.

PORT = LEFT
STARBOARD = RIGHT
BOW = FRONT
STERN = REAR



WB OFFICE OF PUBLICATIONS, OFFICIAL USE ONLY
CONTACT XAM@ACCESS.MOUNTAIN.NET FOR CORRECTIONS / CHANGES

CHARTS AND RELATED DATA (NOT TO SCALE) PUBLISHED IN
ACCORDANCE WITH SPECIFICATIONS AND AGREEMENTS
APPROVED BY INTER-AGENCY AIR CARTOGRAPHIC COMMITTEE
AND ARE NOT TO BE USED FOR REAL-WORLD NAVIGATION.

MAXOVERLAYS.WARBIRDS.ORG

MAXOVERLAYS MAPS BY BOB HEFFNER

Elevation given in feet/meters

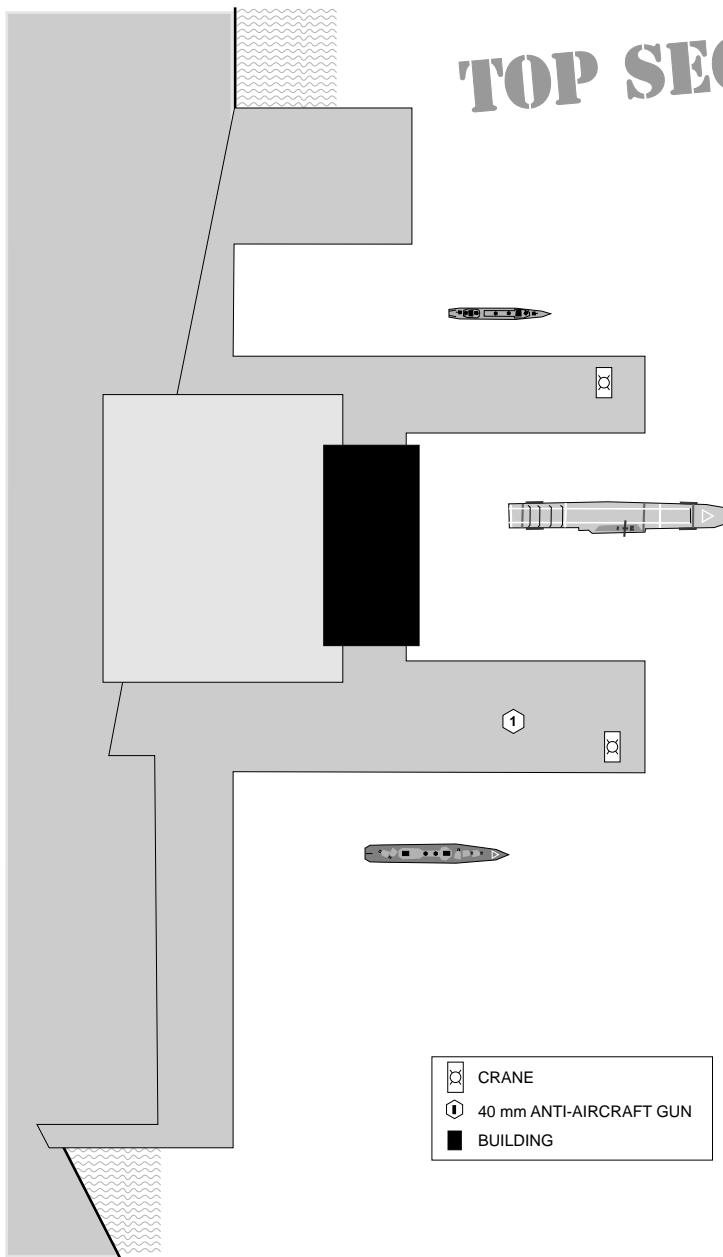
Field	F21
Elev.	75/25




Port Diagram

HARBOR / DOCK (HD)
AFMEDRL1.FH8 Rev. 2

THIS DOCUMENT IS TOP SECRET AND MUST NOT FALL INTO ENEMY HANDS.
IF FORCED DOWN IN HOSTILE TERRITORY DESTROY IMMEDIATELY BY FIRE OR INGESTION.

TOP SECRET



-  CRANE
-  40 mm ANTI-AIRCRAFT GUN
-  BUILDING

CHARTS AND RELATED DATA (NOT TO SCALE) PUBLISHED IN ACCORDANCE WITH SPECIFICATIONS AND AGREEMENTS APPROVED BY INTER-AGENCY AIR CARTOGRAPHIC COMMITTEE AND ARE NOT TO BE USED FOR REAL-WORLD NAVIGATION.

WB OFFICE OF PUBLICATIONS, OFFICIAL USE ONLY
CONTACT XAM@ACCESS.MOUNTAIN.NET FOR CORRECTIONS / CHANGES

MAXOVERLAYS.WARBIRDS.ORG

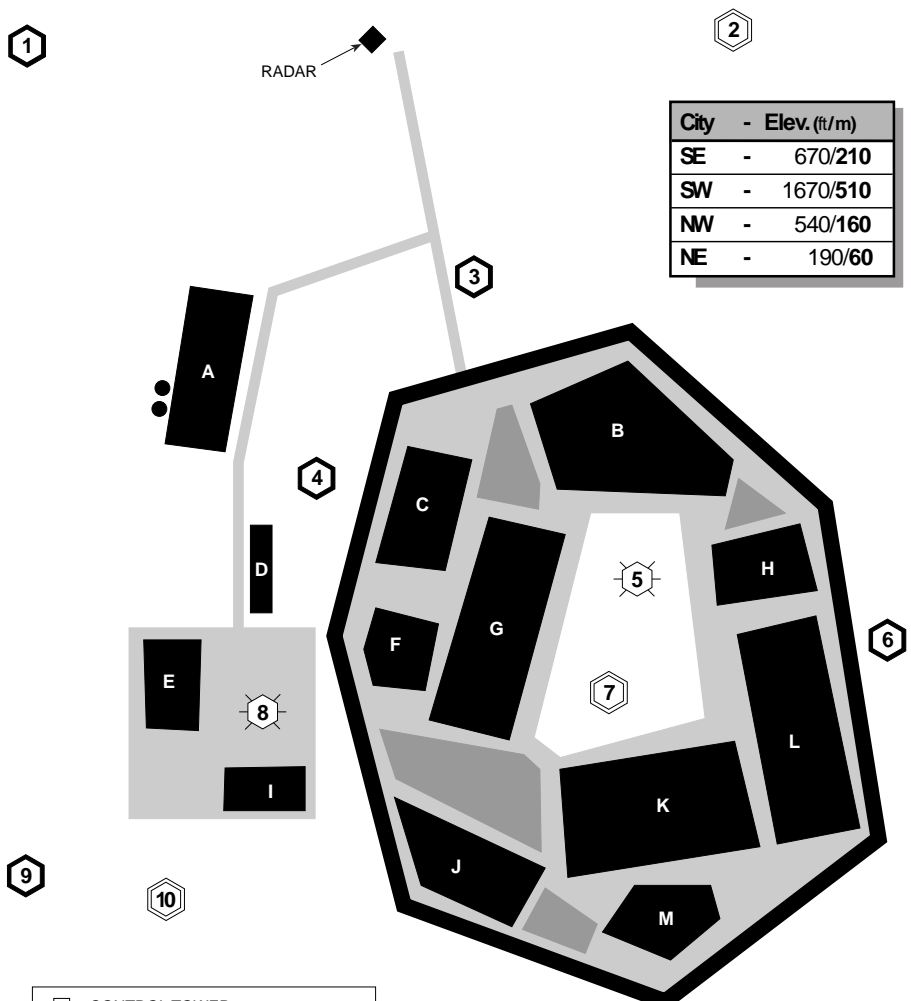
MAXOVERLAYS MAPS BY BOB HEFFNER



City Diagram

CITY (CT)
AFMEDRL1.FH8 Rev. 2

THIS DOCUMENT IS TOP SECRET AND MUST NOT FALL INTO ENEMY HANDS.
IF FORCED DOWN IN HOSTILE TERRITORY DESTROY IMMEDIATELY BY FIRE OR INGESTION.



City	- Elev. (ft/m)
SE	- 670/210
SW	- 1670/510
NW	- 540/160
NE	- 190/60

- ▣ CONTROL TOWER
- ⬡ .50 cal ANTI-AIRCRAFT GUN (ACK)
Range: 0 - 1000 ft / 330 m AGL
- ⊕ 20 mm ANTI-AIRCRAFT GUN (ACK)
Range: 0 - 4000 ft / 1260 m AGL
- ⊕ 40mm ANTI-AIRCRAFT GUN (ACK)
Range: 0 - 6000 ft / 1850 m AGL
- ⬡ 88mm ANTI-AIRCRAFT GUN (ACK)
Range: 500 - 30000 ft AGL
Range: 170 - 9200 m AGL
- TARGET STRUCTURE

TOP SECRET

Destruction of a city target extends the rebuild time at all of that country's airfields.

WB OFFICE OF PUBLICATIONS, OFFICIAL USE ONLY
CONTACT XAM@ACCESS.MOUNTAIN.NET FOR CORRECTIONS / CHANGES
MAXOVERLAYS.WARBIRDS.ORG

CHARTS AND RELATED DATA (NOT TO SCALE) PUBLISHED IN ACCORDANCE WITH SPECIFICATIONS AND AGREEMENTS APPROVED BY INTER-AGENCY AIR CARTOGRAPHIC COMMITTEE AND ARE NOT TO BE USED FOR REAL-WORLD NAVIGATION.
MAXOVERLAYS MAPS BY BOB HEFFNER

City	C1	C2	C3	C4
Quad	NW	NE	SE	SW

