

PHOTO-RECON MAPS

WB OFFICE OF PUBLICATIONS, OFFICIAL USE ONLY
AFNGV1.FH8

WARBIRDS NEW GUINEA TERRAIN AIRFIELDS

TERRAIN FILE:
WBNGS1.TRN

TOP SECRET



MaxØverlays Maps & Charts
CONTACT XAM@ACCESS.MOUNTAIN.NET FOR CORRECTIONS / CHANGES

Table of Contents

Main - Large / Bomber Airfield.....	3
F1, F13, F16	
Medium - Fighter / Bomber Airfield.....	4
F5	
Forward - Small / Fighter Airfield.....	5
F2, F3, F4, F6, F7, F8, F9, F10, F11,	
F12, F14, F15, F17, F18, F19, F20, F21	

This publication supersedes WB2AFv5.FH7, including C 1, and C 2

CONTACT XAM@ACCESS.MOUNTAIN.NET FOR CORRECTIONS / CHANGES








MaxØverlays Maps & Charts - Bob Heffner



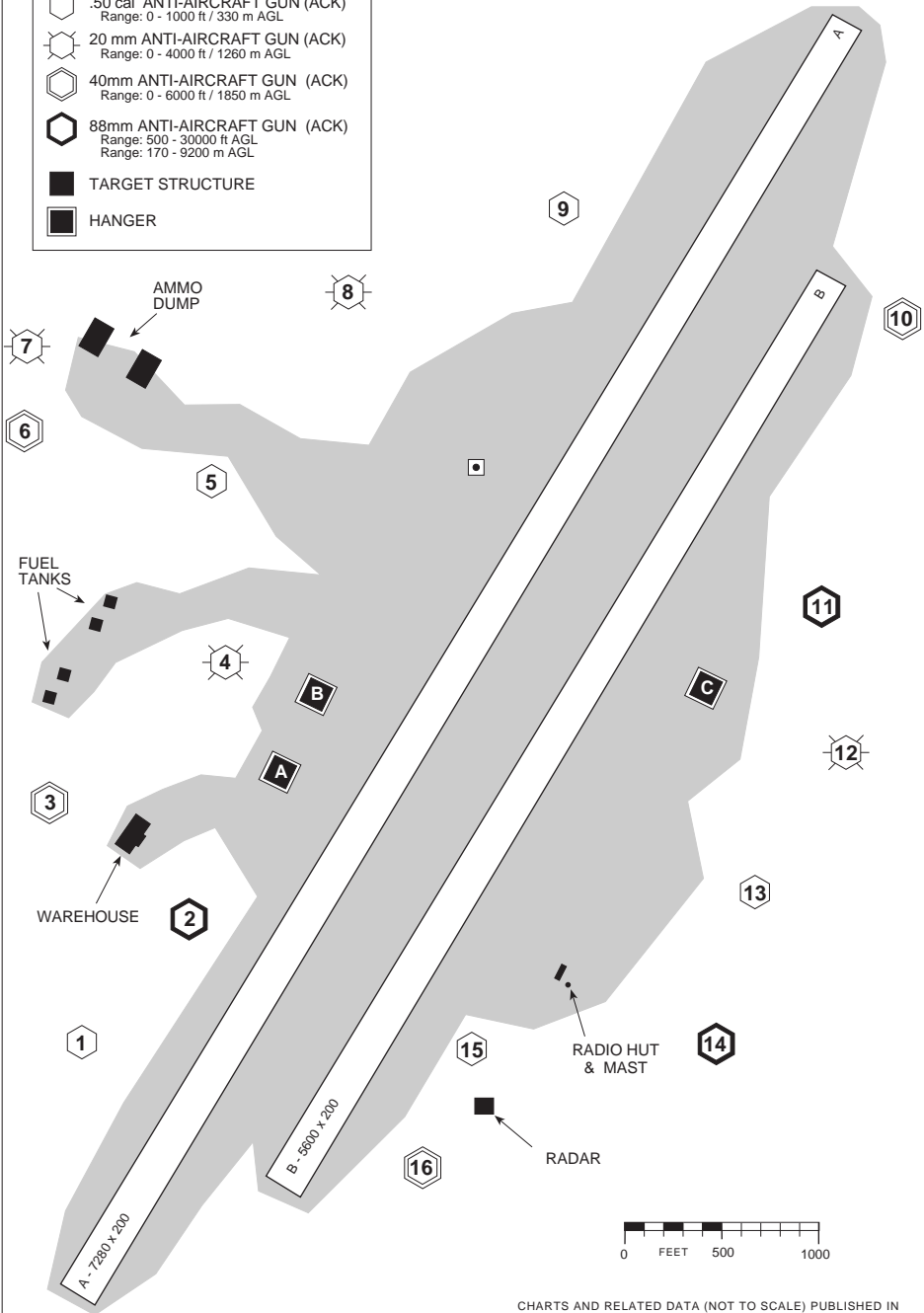
Main Field Diagram

LARGE / BOMBER AIRFIELD (L/BF)

afngv1.fh8

-  CONTROL TOWER
-  .50 cal ANTI-AIRCRAFT GUN (ACK)
Range: 0 - 1000 ft / 330 m AGL
-  20 mm ANTI-AIRCRAFT GUN (ACK)
Range: 0 - 4000 ft / 1260 m AGL
-  40mm ANTI-AIRCRAFT GUN (ACK)
Range: 0 - 6000 ft / 1850 m AGL
-  88mm ANTI-AIRCRAFT GUN (ACK)
Range: 500 - 30000 ft AGL
Range: 170 - 9200 m AGL
-  TARGET STRUCTURE
-  HANGER

THIS DOCUMENT IS TOP SECRET AND MUST NOT FALL INTO ENEMY HANDS. IF FORCED DOWN IN HOSTILE TERRITORY DESTROY IMMEDIATELY BY FIRE OR INGESTION.



Field	F1	F13
Elev.	170/50	30/10

WB OFFICE OF PUBLICATIONS, OFFICIAL USE ONLY
CONTACT XAM@ACCESS.MOUNTAIN.NET FOR CORRECTIONS / CHANGES

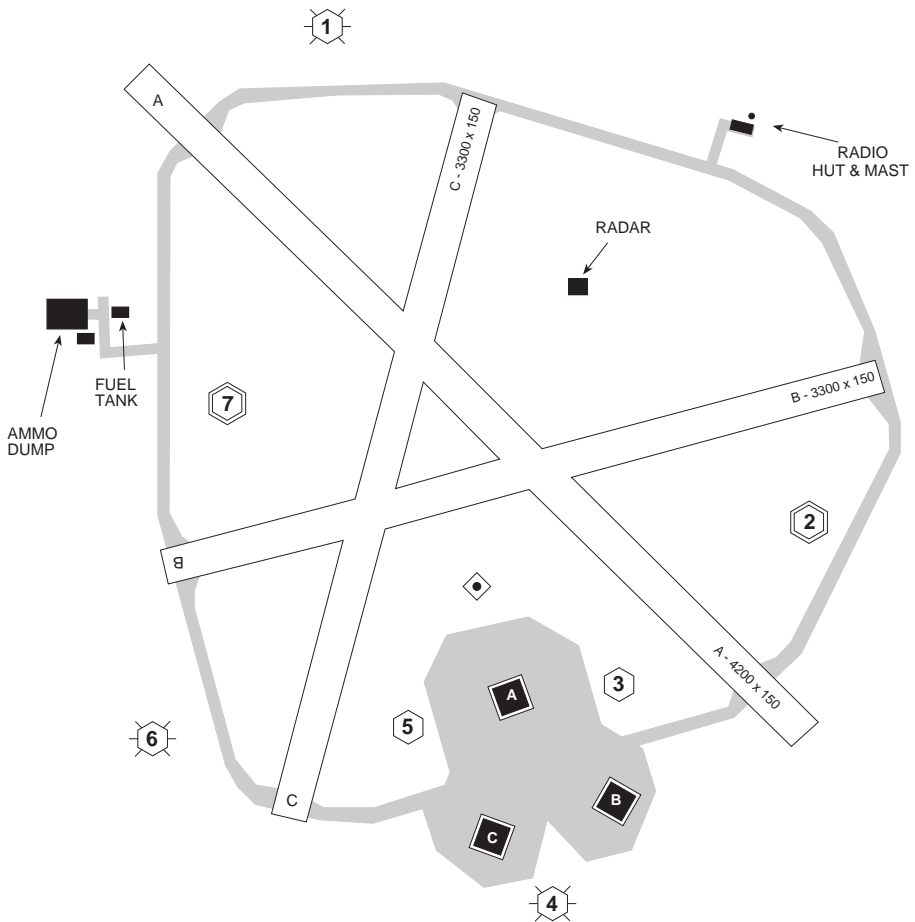
CHARTS AND RELATED DATA (NOT TO SCALE) PUBLISHED IN ACCORDANCE WITH SPECIFICATIONS AND AGREEMENTS APPROVED BY INTER-AGENCY AIR CARTOGRAPHIC COMMITTEE AND ARE NOT TO BE USED FOR REAL-WORLD NAVIGATION.

MAXOVERLAYS MAPS BY BOB HEFFNER

Medium Field Diagram

FIGHTER / BOMBER AIRFIELD (M/FB)
afngv1.fh8

THIS DOCUMENT IS TOP SECRET AND MUST NOT FALL INTO ENEMY HANDS.
IF FORCED DOWN IN HOSTILE TERRITORY DESTROY IMMEDIATELY BY FIRE OR INGESTION.



	CONTROL TOWER
	.50 cal ANTI-AIRCRAFT GUN (ACK) Range: 0 - 1000 ft / 330 m AGL
	20 mm ANTI-AIRCRAFT GUN (ACK) Range: 0 - 4000 ft / 1260 m AGL
	40mm ANTI-AIRCRAFT GUN (ACK) Range: 0 - 6000 ft / 1850 m AGL
	TARGET STRUCTURE
	HANGER

CHARTS AND RELATED DATA (NOT TO SCALE) PUBLISHED IN ACCORDANCE WITH SPECIFICATIONS AND AGREEMENTS APPROVED BY INTER-AGENCY AIR CARTOGRAPHIC COMMITTEE AND ARE NOT TO BE USED FOR REAL-WORLD NAVIGATION.

WB OFFICE OF PUBLICATIONS, OFFICIAL USE ONLY
CONTACT XAM@ACCESS.MOUNTAIN.NET FOR CORRECTIONS / CHANGES

MAXOVERLAYS MAPS BY BOB HEFFNER

Elevation given in feet/meters

Field **F5**
Elev. **670/210**



Elev.	120/40	840/260
Field	F12	F21

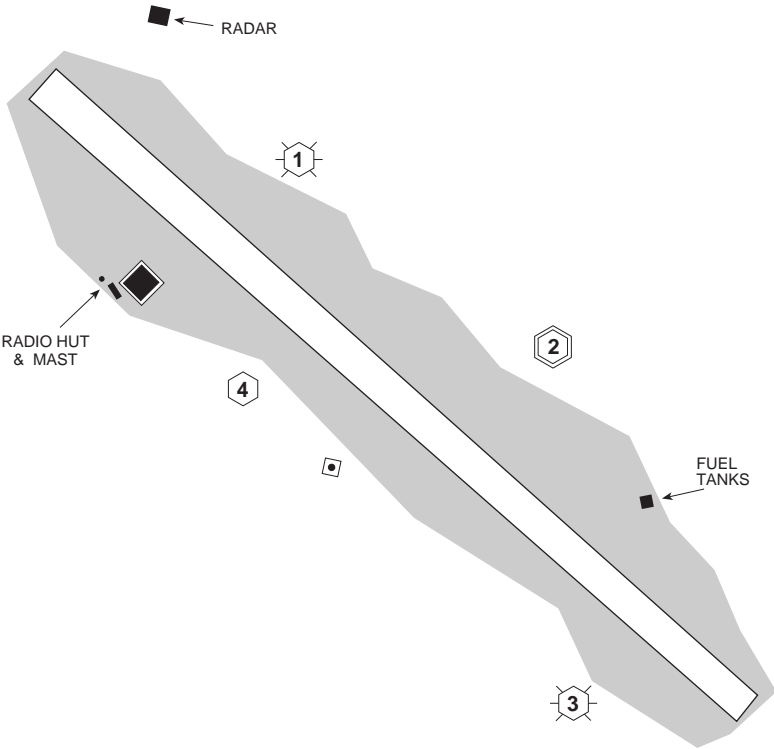


Forward Field Diagram

SMALL / FIGHTER AIRFIELD (S/FF)
afngv1.fh8

THIS DOCUMENT IS TOP SECRET AND MUST NOT FALL INTO ENEMY HANDS.
IF FORCED DOWN IN HOSTILE TERRITORY DESTROY IMMEDIATELY BY FIRE OR INGESTION.

TOP SECRET



- CONTROL TOWER
- ⬡ .50 cal ANTI-AIRCRAFT GUN (ACK)
Range: 0 - 1000 ft / 330 m AGL
- ⬡ 20 mm ANTI-AIRCRAFT GUN (ACK)
Range: 0 - 4000 ft / 1260 m AGL
- ⬡ 40mm ANTI-AIRCRAFT GUN (ACK)
Range: 0 - 6000 ft / 1850 m AGL
- ⬡ 88mm ANTI-AIRCRAFT GUN (ACK)
Range: 500 - 30000 ft AGL
Range: 170 - 9200 m AGL
- TARGET STRUCTURE
- HANGER

Field	F3	F9	F10	F17	F18
Elev.	110/40	670/210	140/40	230/70	360/110



Field	F7	F14	F15	F20
Elev.	230/70	160/50	40/10	1930/590



WB OFFICE OF PUBLICATIONS, OFFICIAL USE ONLY
CONTACT XAM@ACCESS.MOUNTAIN.NET FOR CORRECTIONS / CHANGES

CHARTS AND RELATED DATA (NOT TO SCALE) PUBLISHED IN
ACCORDANCE WITH SPECIFICATIONS AND AGREEMENTS
APPROVED BY INTER-AGENCY AIR CARTOGRAPHIC COMMITTEE
AND ARE NOT TO BE USED FOR REAL-WORLD NAVIGATION.

MAXOVERLAYS MAPS BY BOB HEFFNER

Elevation given in feet/meters

Field	F2	F4	F6	F8	F11	F19
Elev.	140/40	360/110	120/40	320/100	1670/520	320/100

