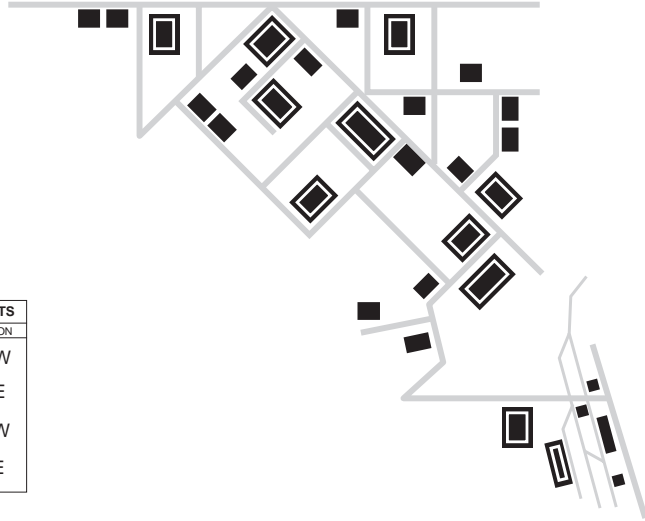






PHOTO-RECON - WBMEDRL2.TRN







City Diagram 

CITY (CT)
AFMEDRL2.FH8 Rev. 1

THIS DOCUMENT IS TOP SECRET AND MUST NOT FALL INTO ENEMY HANDS.
IF FORCED DOWN IN HOSTILE TERRITORY DESTROY IMMEDIATELY BY FIRE OR INGESTION.



| FIELD-LINKED TARGETS | | |
|----------------------|---|----------|
| FIELD | TARGET | LOCATION |
| F1 |  | NW |
| F15 |  | NE |
| F21 |  | SW |
| F31 |  | SE |

| | |
|---|--|
|  | .50 cal ANTI-AIRCRAFT GUN (ACK) Range: 0 - 1000 ft / 330 m AGL |
|  | 20 mm ANTI-AIRCRAFT GUN (ACK) Range: 0 - 4000 ft / 1260 m AGL |
|  | 40mm ANTI-AIRCRAFT GUN (ACK) Range: 0 - 6000 ft / 1850 m AGL |
|  | 88mm ANTI-AIRCRAFT GUN (ACK) Range: 500 - 30000 ft AGL Range: 170 - 9200 m AGL |
|  | CAPTURE Destruction required to close linked airfields |
|  | STRATEGIC TARGET STRUCTURE Adds to rebuild time of all linked airfield country's structures |

TOP SECRET

WB OFFICE OF PUBLICATIONS, OFFICIAL USE ONLY
CONTACT XAM@ACCESS.MOUNTAIN.NET FOR CORRECTIONS / CHANGES

CHARTS AND RELATED DATA (NOT TO SCALE) PUBLISHED IN
ACCORDANCE WITH SPECIFICATIONS AND AGREEMENTS
APPROVED BY INTER-AGENCY AIR CARTOGRAPHIC COMMITTEE
AND ARE NOT TO BE USED FOR REAL-WORLD NAVIGATION.

MAXOVERLAYS.WARBIRDS.ORG

MAXOVERLAYS MAPS BY BOB HEFFNER

Elevation given
in feet/meters

| City | NW | NE | SW | SE |
|-------|----------|---------|----------|--------|
| Elev. | 1140/350 | 750/220 | 1920/590 | 290/90 |

