

- DAWN OF ACES - NAT2 TERRAIN

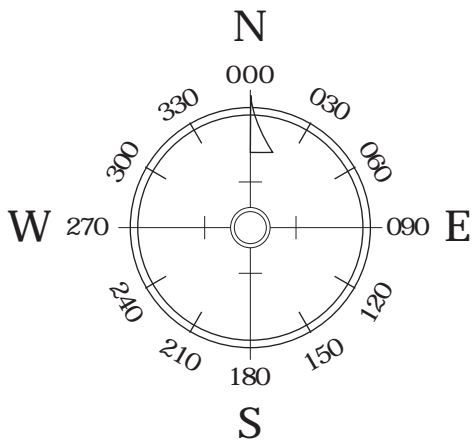
DRAWN BY BOB HEFFNER

MAXOVERLAYS & COMPANY, LTD.

(ENGRAVERS, PRINTERS, AND PUBLISHERS - U.S.A. OFFICES)

CABLE: — XAM@ACCESS.MOUNTAIN.NET

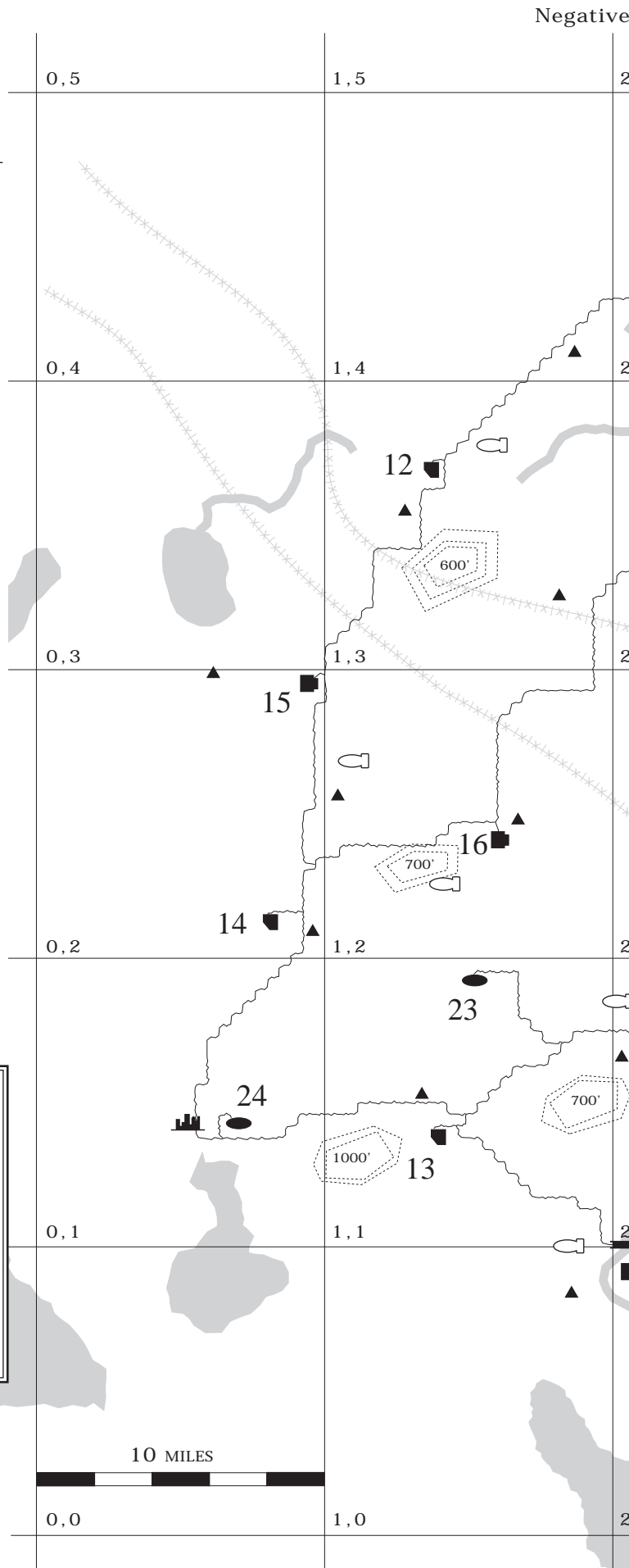
MAXOVERLAYS MAP v1.0 — TERRAIN FILE = NAT2.TRN



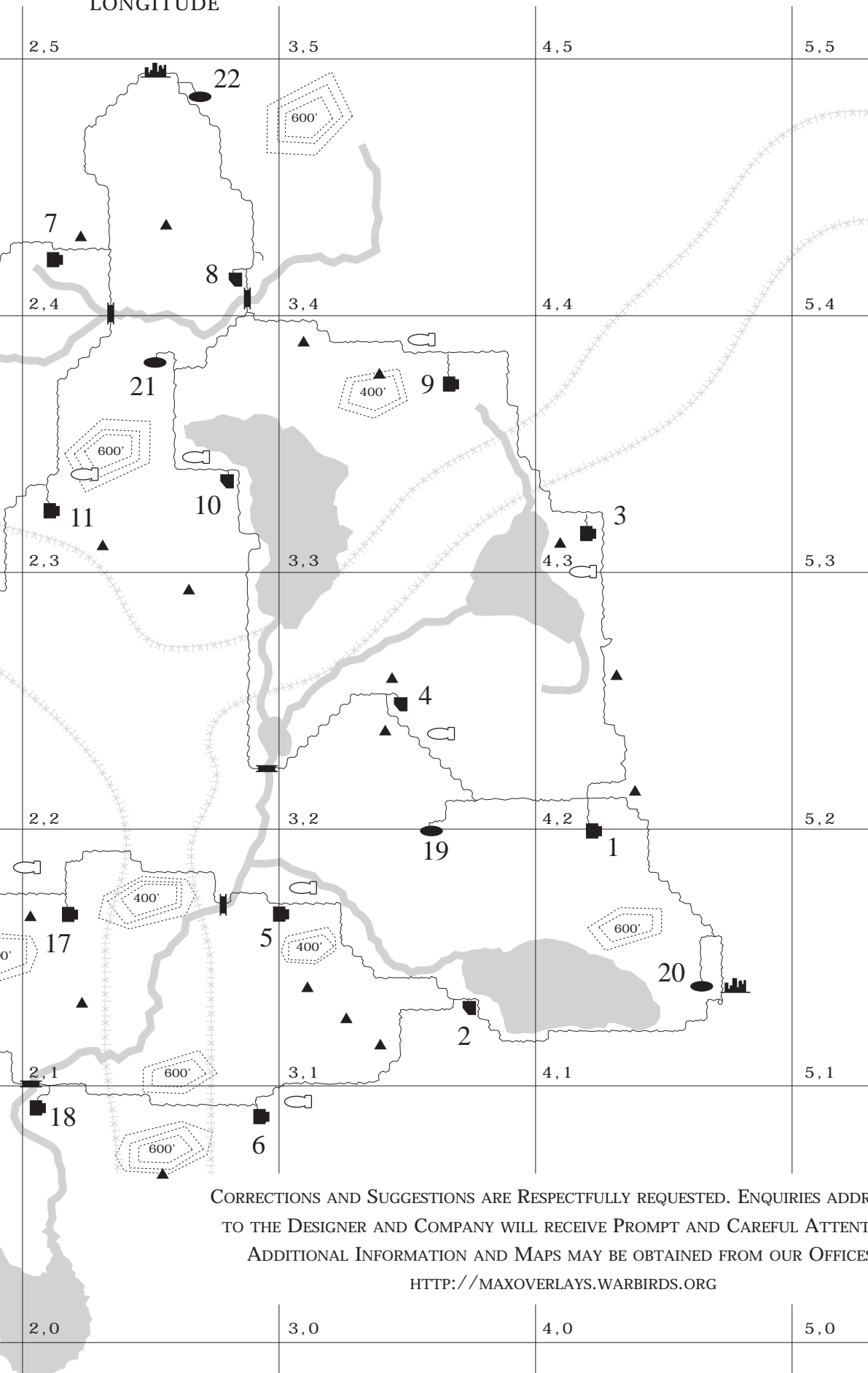
7	8	9	"KEYPAD" REFERENCE WITHIN EACH 20 MILE GRID SQUARE GRID COORDINATES = (LONGITUDE,LATITUDE)
4	5	6	
1	2	3	

	TYPE 1 AIRFIELD		OBSERVATION BALLOON
	TYPE 2 AIRFIELD		FRONT LINES
	ZEPPELIN AIRFIELD		TOWN/HQ
	ARTILLERY		BRIDGE
	MOUNTAIN - ELEVATION IN FEET (SUBJECT TO VERIFICATION)		

CHARTS AND RELATED DATA (NOT TO SCALE) PUBLISHED IN
ACCORDANCE WITH SPECIFICATIONS AND AGREEMENTS
APPROVED BY INTER-AGENCY AIR CARTOGRAPHIC COMMITTEE
AND ARE NOT TO BE USED FOR REAL-WORLD NAVIGATION.



← READ LONGITUDE → Positive



CORRECTIONS AND SUGGESTIONS ARE RESPECTFULLY REQUESTED. ENQUIRIES ADDRESSED TO THE DESIGNER AND COMPANY WILL RECEIVE PROMPT AND CAREFUL ATTENTION.

ADDITIONAL INFORMATION AND MAPS MAY BE OBTAINED FROM OUR OFFICES:

[HTTP://MAXOVERLAYS.WARBIRDS.ORG](http://maxoverlays.warbirds.org)