


mawt2v3.fh8

maxoverlays.warbirds.org



WarBirds 2.6 Arena Water Terrain

Terrain file = wbawt2.trn MaxOverlays Map v3.0

Drawn by Bob Heffner - xam@access.mountain.net

Field - Elev. ft/m

F1	-	195/65
F2	-	580/180
F3	-	160/50
F4	-	140/45
F5*	-	75/25
F6	-	500/150
F7	-	60/20
F8	-	80/25
F9	-	90/30
F10*	-	75/25
F11	-	160/50
F12	-	190/60
F13	-	220/70
F14	-	130/40
F15*	-	75/25
F16	-	40/15
F17	-	60/20
F18	-	40/15
F19	-	90/30
F20*	-	75/25
F21	-	220/70
F22	-	160/50
F23	-	220/70
F24	-	220/70
F25	-	240/80
F26	-	220/70
F27	-	60/20
F28	-	190/60
F29	-	60/20
F30	-	500/150
F31	-	160/50
F32	-	540/160


* Carrier

THIS DOCUMENT IS TOP SECRET AND MUST NOT FALL INTO ENEMY HANDS. IF FORCED DOWN IN HOSTILE TERRITORY DESTROY IMMEDIATELY BY FIRE OR INGESTION.

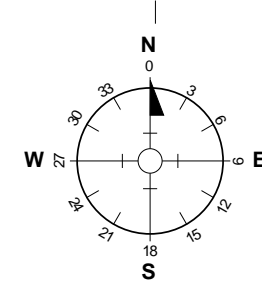
- Port
- Main - Large / Bomber Field
- Medium - Fighter / Bomber Field
- Forward - Small / Fighter Field
- Mountain - Elevation in feet (subject to verification)

7	8	9
4	5	6
1	2	3

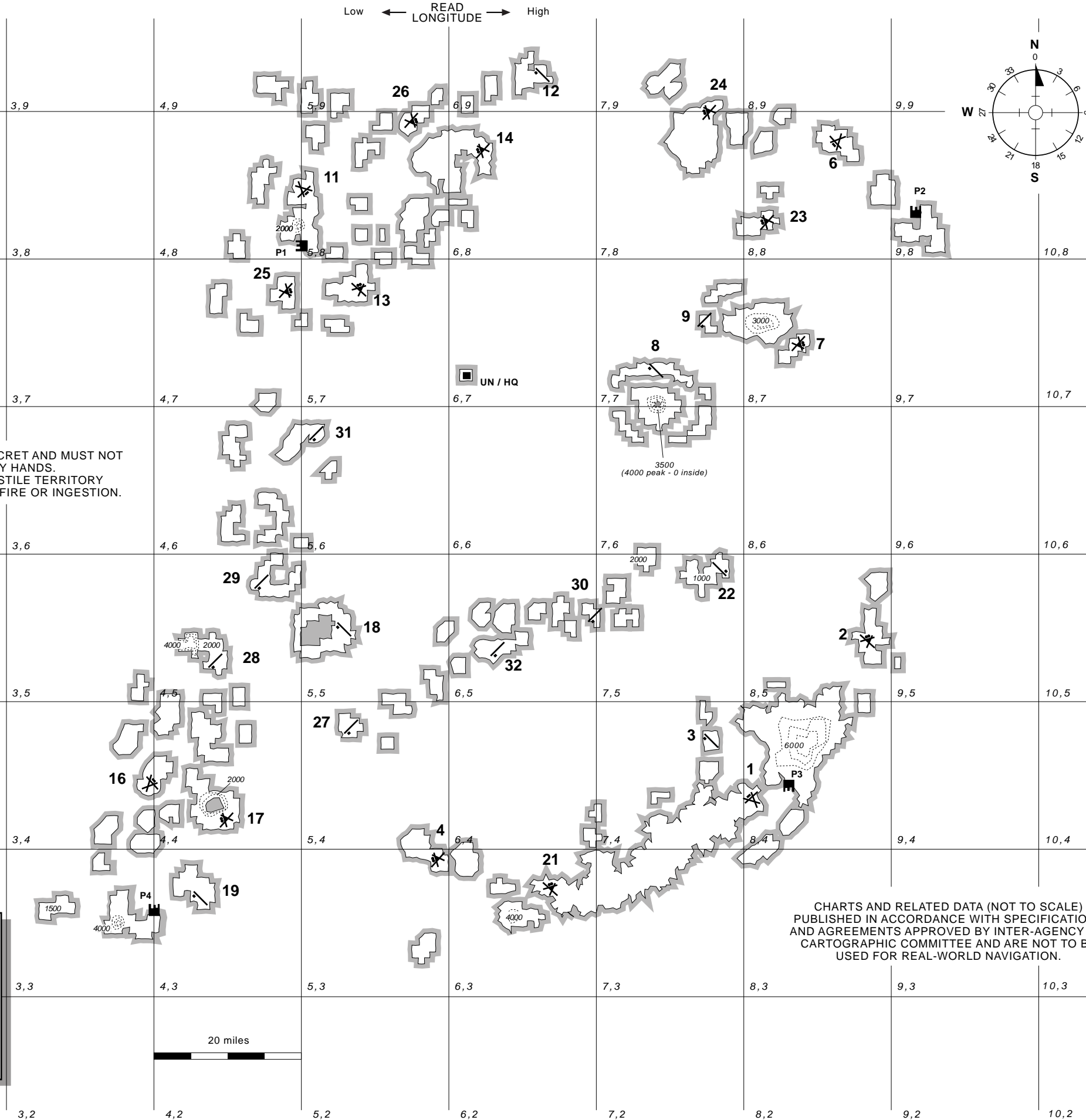
"Keypad" reference within each 20 mile grid square
Grid Coordinates: (Longitude, Latitude)



Low ← READ LONGITUDE → High



High ↑ READ LATITUDE ↓ Low



CHARTS AND RELATED DATA (NOT TO SCALE) PUBLISHED IN ACCORDANCE WITH SPECIFICATIONS AND AGREEMENTS APPROVED BY INTER-AGENCY AIR CARTOGRAPHIC COMMITTEE AND ARE NOT TO BE USED FOR REAL-WORLD NAVIGATION.