


mawt2v3.fh8

maxoverlays.warbirds.org



WarBirds 2.6 Arena Water Terrain

Terrain file = wbawt2.tm

MaxOverlays Map v3.0

Drawn by Bob Heffner - xam@access.mountain.net

Field - Elev. ft/m

F1 - 195/65
F2 - 580/180
F3 - 160/50
F4 - 140/45
F5* - 75/25
F6 - 500/150
F7 - 60/20
F8 - 80/25
F9 - 90/30
F10* - 75/25
F11 - 160/50
F12 - 190/60
F13 - 220/70
F14 - 130/40
F15* - 75/25
F16 - 40/15
F17 - 60/20
F18 - 40/15
F19 - 90/30
F20* - 75/25
F21 - 220/70
F22 - 160/50
F23 - 220/70
F24 - 220/70
F25 - 240/80
F26 - 220/70
F27 - 60/20
F28 - 190/60
F29 - 60/20
F30 - 500/150
F31 - 160/50
F32 - 540/160

* Carrier

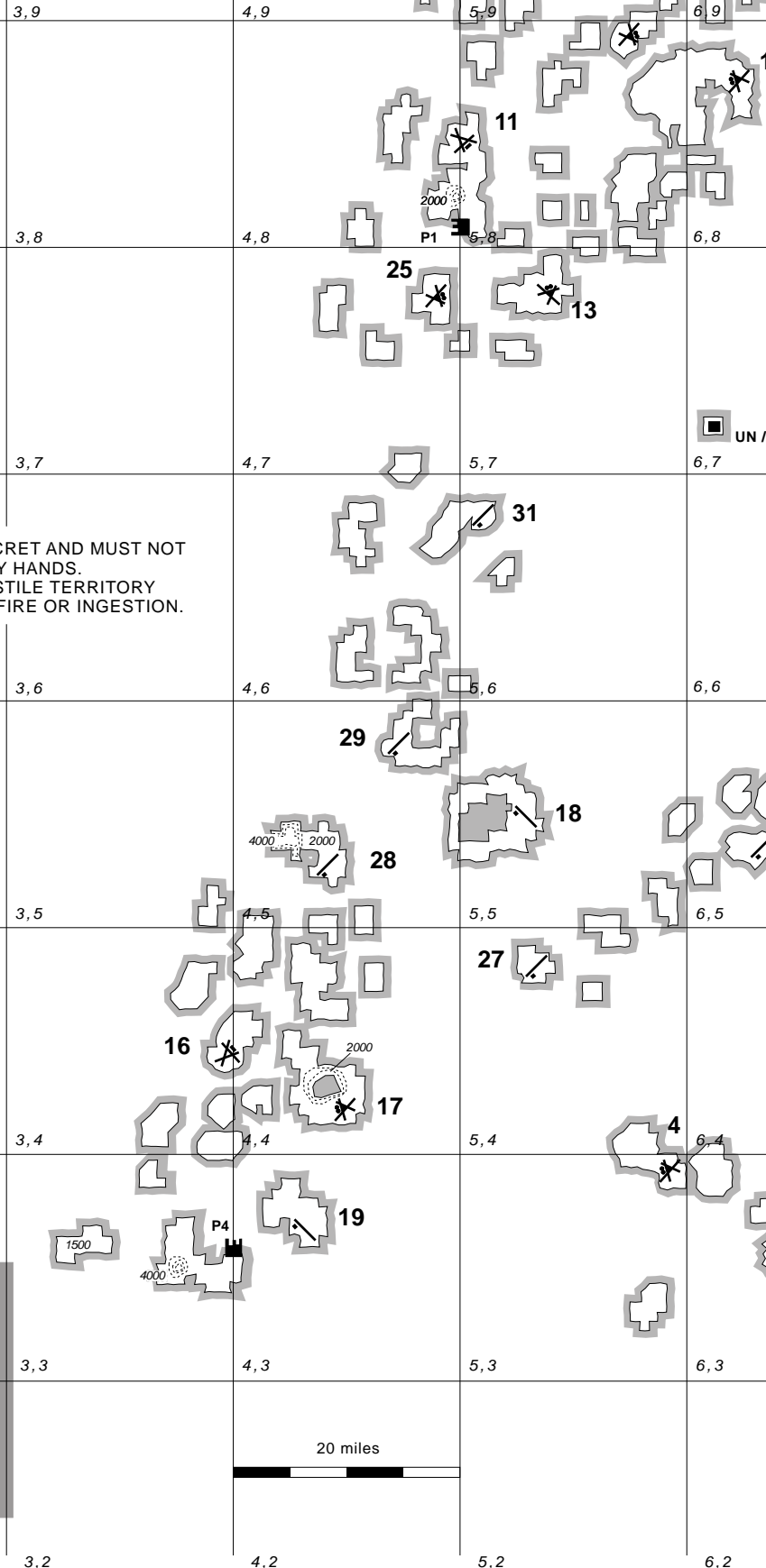
THIS DOCUMENT IS TOP SECRET AND MUST NOT FALL INTO ENEMY HANDS. IF FORCED DOWN IN HOSTILE TERRITORY DESTROY IMMEDIATELY BY FIRE OR INGESTION.

- Port
- Main - Large / Bomber Field
- Medium - Fighter / Bomber Field
- Forward - Small / Fighter Field
- Mountain - Elevation in feet (subject to verification)

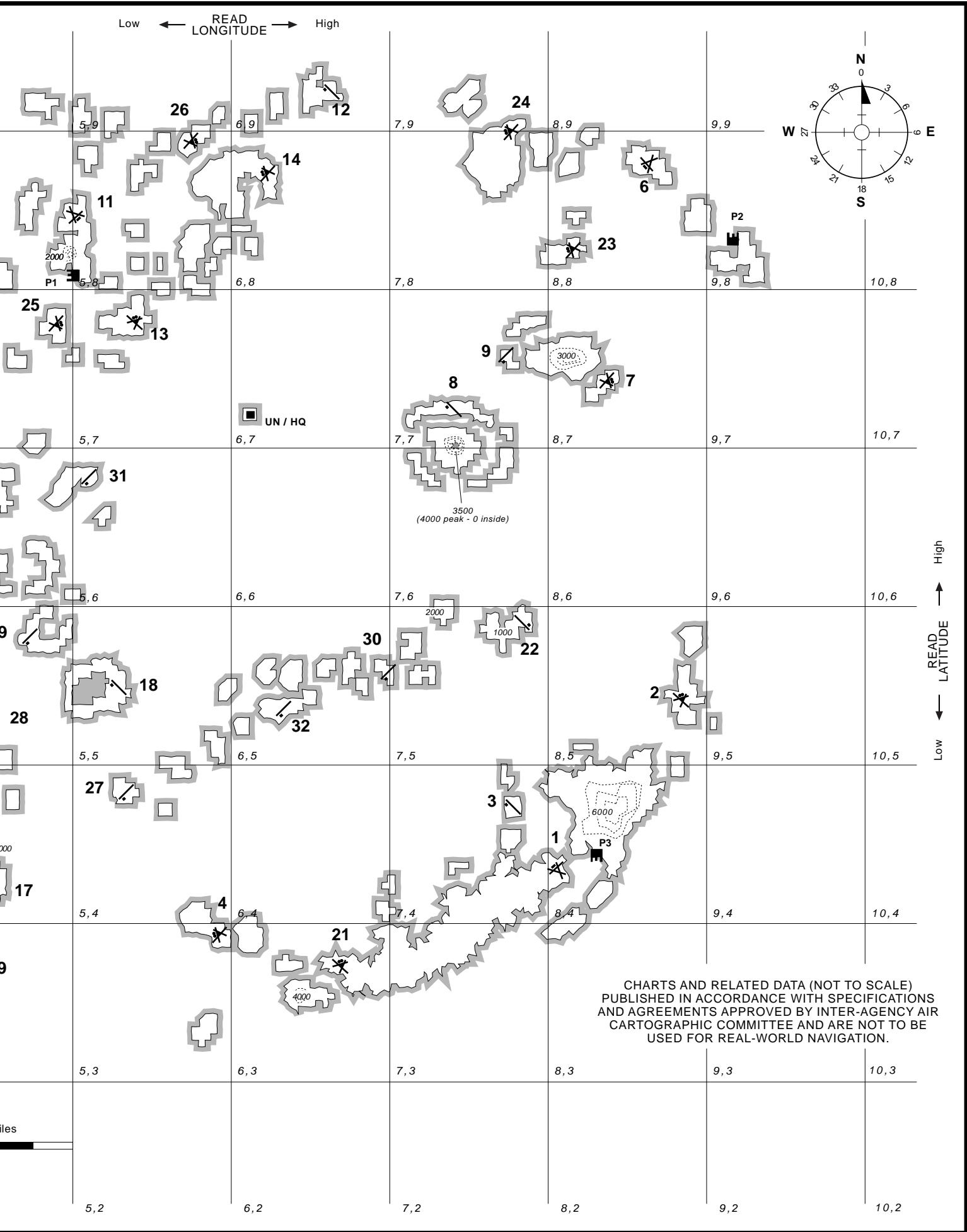
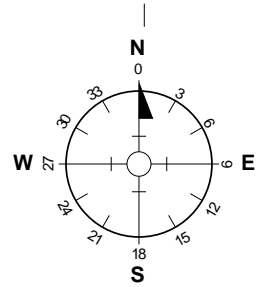
7	8	9
4	5	6
1	2	3

"Keypad" reference within each 20 mile grid square
Grid Coordinates: (Longitude, Latitude)

Low ← READ LONGITUDE →



Low ← READ LONGITUDE → High



CHARTS AND RELATED DATA (NOT TO SCALE)
PUBLISHED IN ACCORDANCE WITH SPECIFICATIONS
AND AGREEMENTS APPROVED BY INTER-AGENCY AIR
CARTOGRAPHIC COMMITTEE AND ARE NOT TO BE
USED FOR REAL-WORLD NAVIGATION.