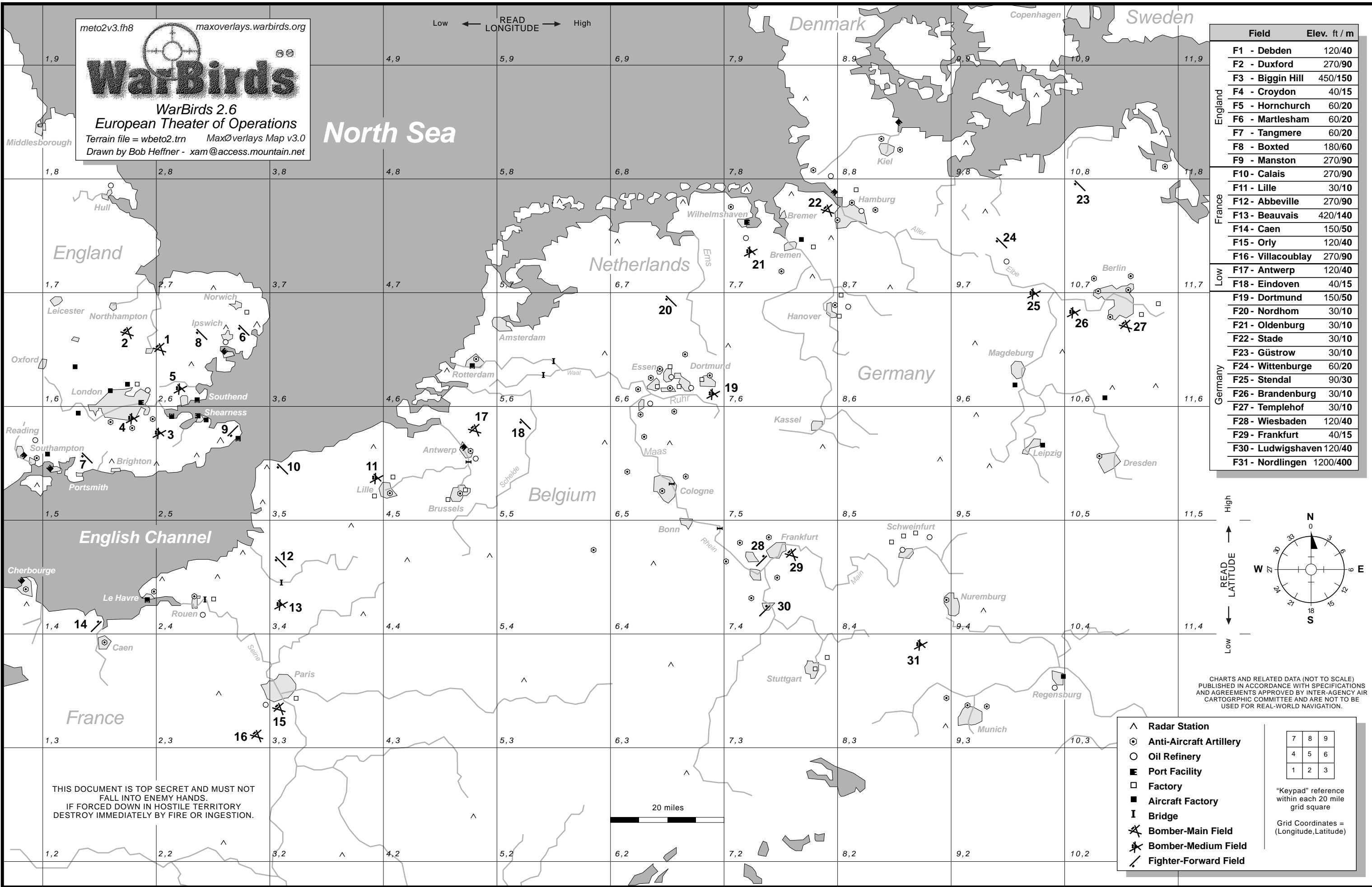


meto2v3.fh8 maxoverlays.warbirds.org

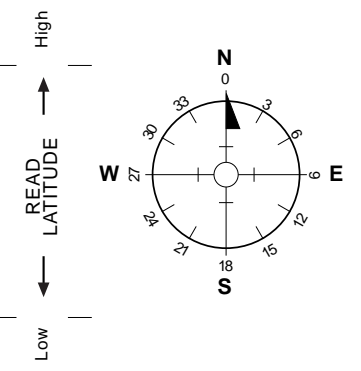


WarBirds
 WarBirds 2.6
 European Theater of Operations
 Terrain file = wbeto2.trn MaxOverlays Map v3.0
 Drawn by Bob Hefner - xam@access.mountain.net

Low ← READ LONGITUDE → High

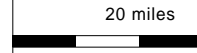


	Field	Elev. ft / m	
England	F1 - Debden	120/40	
	F2 - Duxford	270/90	
	F3 - Biggin Hill	450/150	
	F4 - Croydon	40/15	
	F5 - Hornchurch	60/20	
	F6 - Martlesham	60/20	
	F7 - Tangmere	60/20	
	F8 - Boxted	180/60	
	F9 - Manston	270/90	
France	F10 - Calais	270/90	
	F11 - Lille	30/10	
	F12 - Abbeville	270/90	
	F13 - Beauvais	420/140	
	F14 - Caen	150/50	
	F15 - Orly	120/40	
Low	F16 - Villacoublay	270/90	
	F17 - Antwerp	120/40	
	F18 - Eindhoven	40/15	
	F19 - Dortmund	150/50	
	F20 - Nordhom	30/10	
	F21 - Oldenburg	30/10	
	F22 - Stade	30/10	
	F23 - Güstrow	30/10	
	Germany	F24 - Wittenberge	60/20
		F25 - Stendal	90/30
		F26 - Brandenburg	30/10
		F27 - Templehof	30/10
		F28 - Wiesbaden	120/40
		F29 - Frankfurt	40/15
		F30 - Ludwigshafen	120/40
		F31 - Nordlingen	1200/400



CHARTS AND RELATED DATA (NOT TO SCALE) PUBLISHED IN ACCORDANCE WITH SPECIFICATIONS AND AGREEMENTS APPROVED BY INTER-AGENCY AIR CARTOGRAPHIC COMMITTEE AND ARE NOT TO BE USED FOR REAL-WORLD NAVIGATION.

THIS DOCUMENT IS TOP SECRET AND MUST NOT FALL INTO ENEMY HANDS. IF FORCED DOWN IN HOSTILE TERRITORY DESTROY IMMEDIATELY BY FIRE OR INGESTION.



- △ Radar Station
- ⊙ Anti-Aircraft Artillery
- Oil Refinery
- Port Facility
- Factory
- Aircraft Factory
- I Bridge
- ✖ Bomber-Main Field
- ✖ Bomber-Medium Field
- ✖ Fighter-Forward Field

7	8	9
4	5	6
1	2	3

"Keypad" reference within each 20 mile grid square

Grid Coordinates = (Longitude, Latitude)