

meto2v3.fh8 [maxoverlays.warbirds.org](http://maxoverlays.warbirds.org)



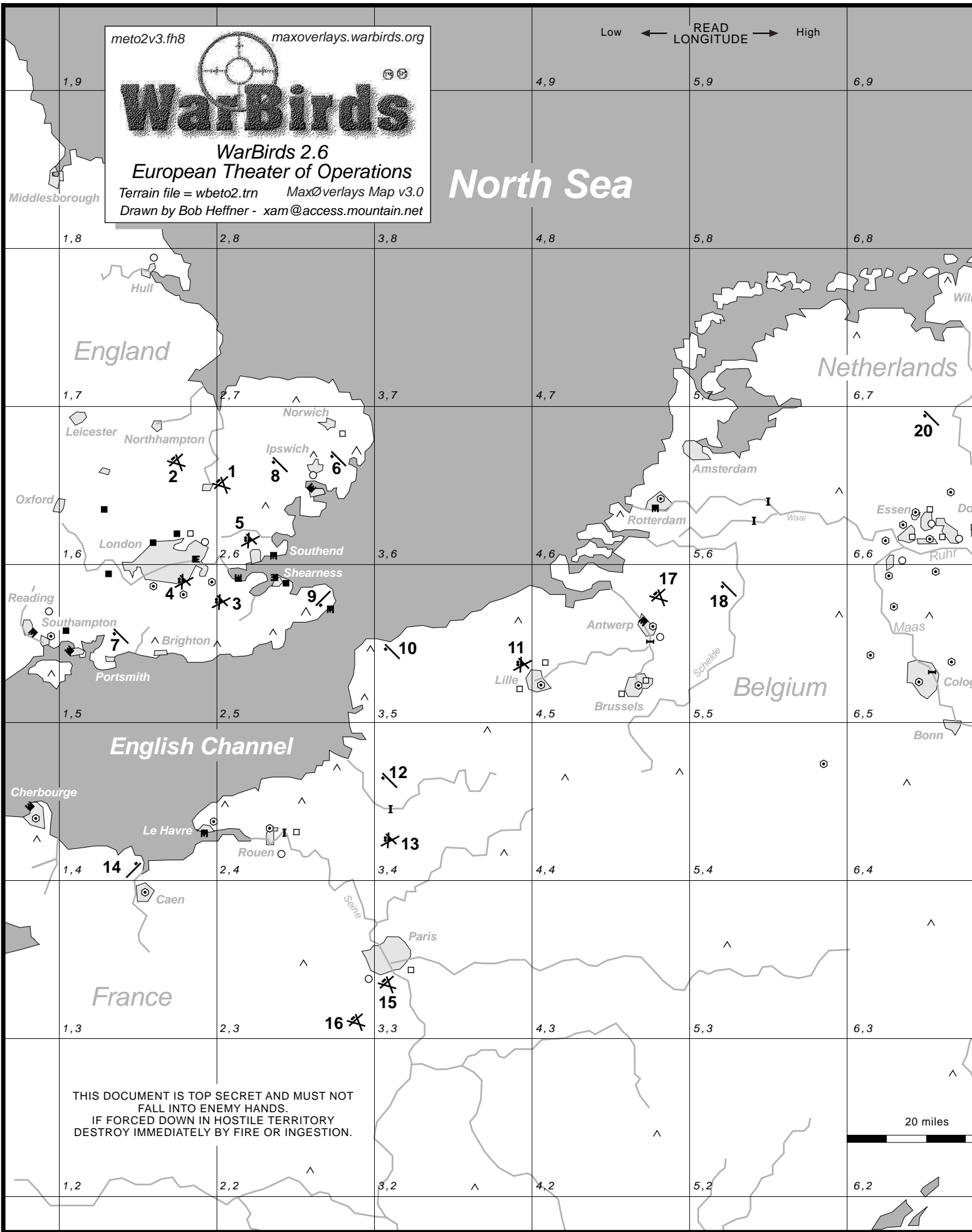
**WarBirds**

WarBirds 2.6  
 European Theater of Operations

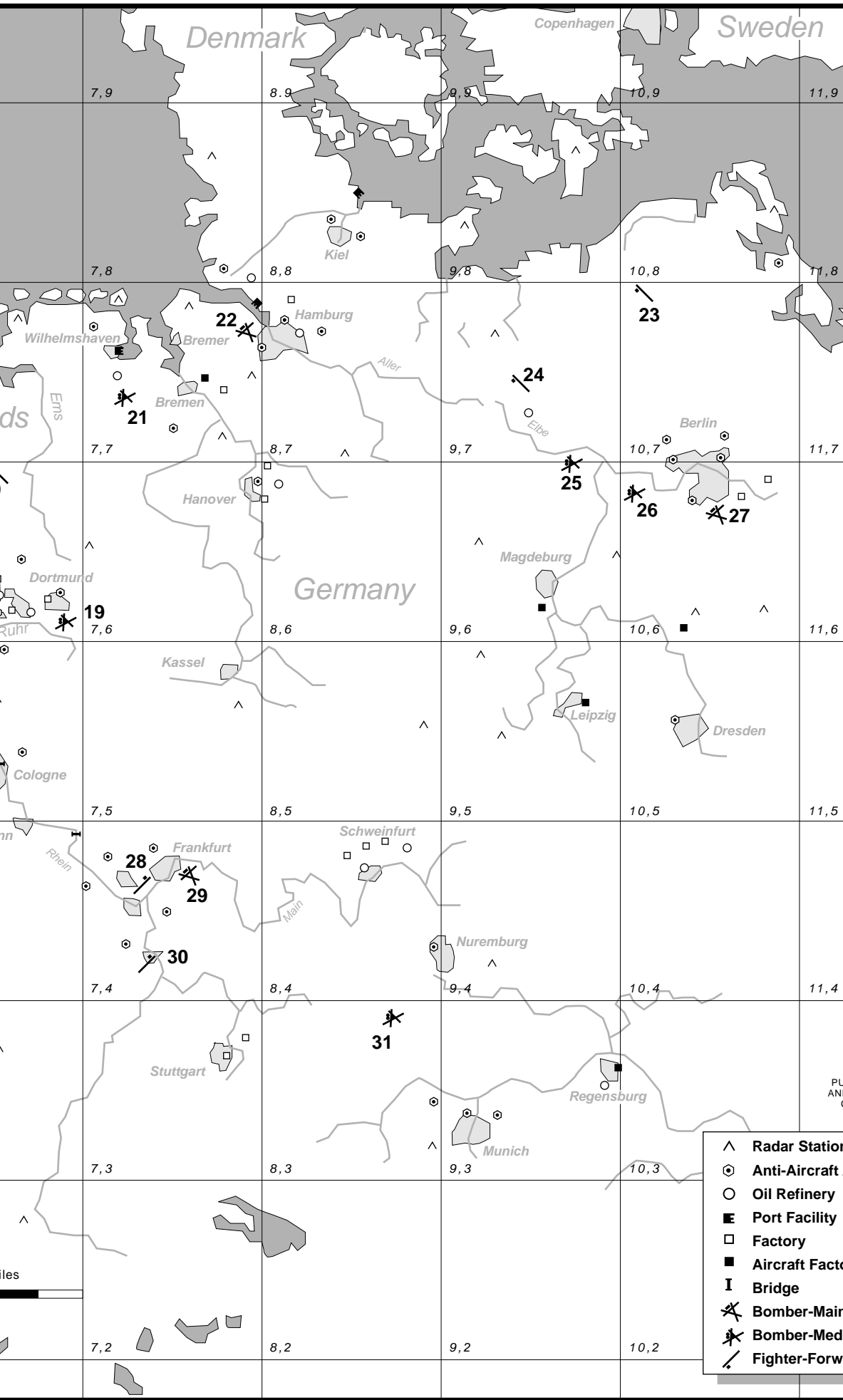
Terrain file = wbeto2.trn MaxOverlays Map v3.0  
 Drawn by Bob Heffner - xam@access.mountain.net

Low ← READ LONGITUDE → High

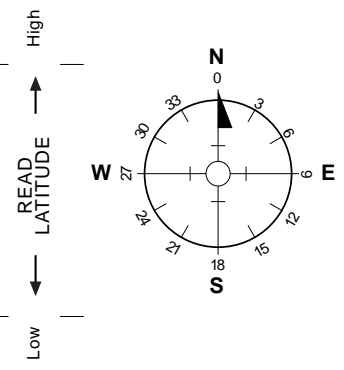
# North Sea



THIS DOCUMENT IS TOP SECRET AND MUST NOT  
 FALL INTO ENEMY HANDS.  
 IF FORCED DOWN IN HOSTILE TERRITORY  
 DESTROY IMMEDIATELY BY FIRE OR INGESTION.



	Field	Elev. ft / m
England	F1 - Debden	120/40
	F2 - Duxford	270/90
	F3 - Biggin Hill	450/150
	F4 - Croydon	40/15
	F5 - Hornchurch	60/20
	F6 - Martlesham	60/20
	F7 - Tangmere	60/20
	F8 - Boxted	180/60
	F9 - Manston	270/90
	France	F10 - Calais
F11 - Lille		30/10
F12 - Abbeville		270/90
F13 - Beauvais		420/140
F14 - Caen		150/50
F15 - Orly		120/40
F16 - Villacoublay		270/90
Germany	F17 - Antwerp	120/40
	F18 - Eindhoven	40/15
	F19 - Dortmund	150/50
	F20 - Nordhom	30/10
	F21 - Oldenburg	30/10
	F22 - Stade	30/10
	F23 - Güstrow	30/10
	F24 - Wittenburge	60/20
	F25 - Stendal	90/30
	F26 - Brandenburg	30/10
	F27 - Templehof	30/10
	F28 - Wiesbaden	120/40
	F29 - Frankfurt	40/15
	F30 - Ludwigshaven	120/40
	F31 - Nordlingen	1200/400



CHARTS AND RELATED DATA (NOT TO SCALE)  
 PUBLISHED IN ACCORDANCE WITH SPECIFICATIONS  
 AND AGREEMENTS APPROVED BY INTER-AGENCY AIR  
 CARTOGRAPHIC COMMITTEE AND ARE NOT TO BE  
 USED FOR REAL-WORLD NAVIGATION.

△	<b>Radar Station</b>
⊙	<b>Anti-Aircraft Artillery</b>
○	<b>Oil Refinery</b>
■	<b>Port Facility</b>
□	<b>Factory</b>
■	<b>Aircraft Factory</b>
I	<b>Bridge</b>
✖	<b>Bomber-Main Field</b>
✖	<b>Bomber-Medium Field</b>
✖	<b>Fighter-Forward Field</b>

7	8	9
4	5	6
1	2	3

"Keypad" reference within each 20 mile grid square

Grid Coordinates = (Longitude, Latitude)