


midv1.fh8

maxoverlays.warbirds.org



Midway Islands

MaxOverlays Map v1.0

Drawn by Bob Heffner - xam@access.mountain.net

	ANTI-AIRCRAFT GUN (ACK)
	TARGET STRUCTURE
	HANGER

Middle Ground



North Breakers

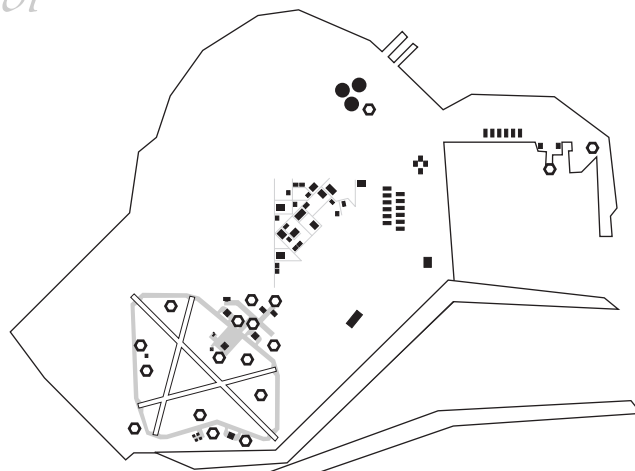


Seaward Roads



Welles Harbor

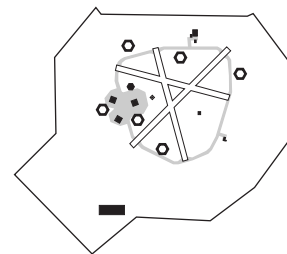
Sand Island



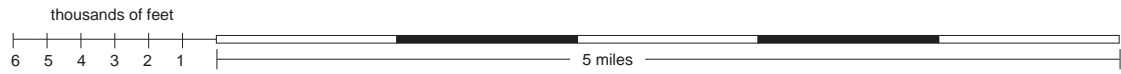
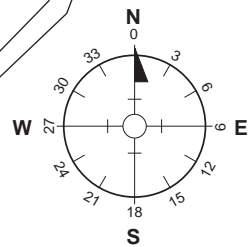
Lagoon

Shoals

Eastern Island




Ship Channel



midv1.fh8

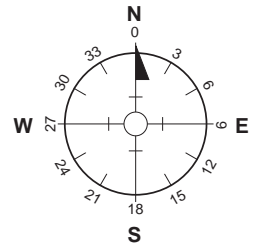
maxoverlays.warbirds.org



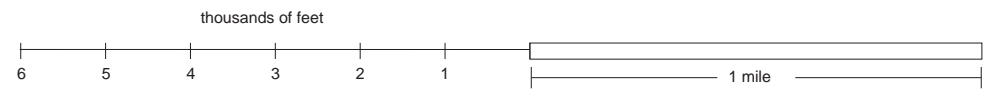
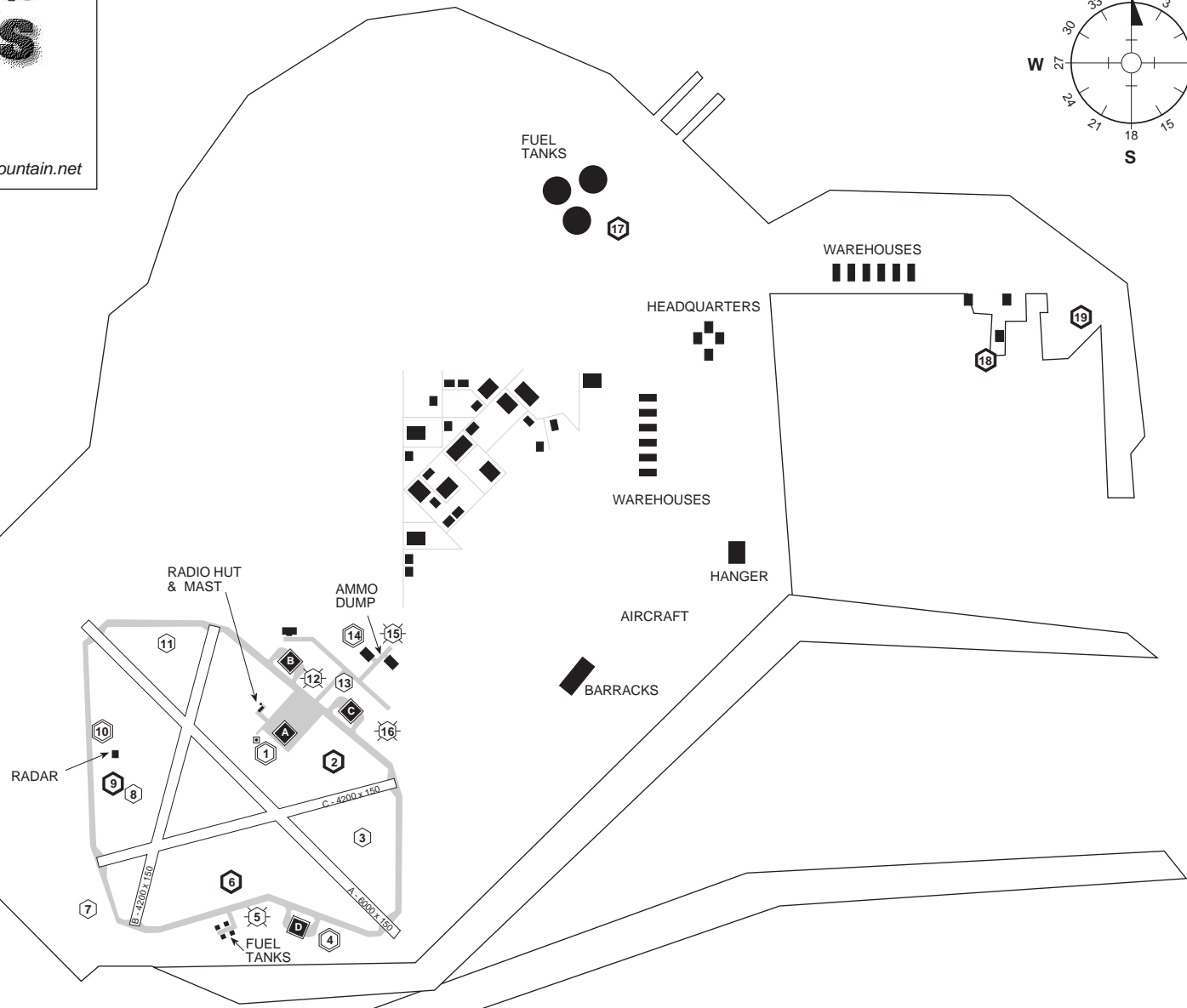
Midway - Sand Island

MaxOverlays Map v1.0

Drawn by Bob Heffner - xam@access.mountain.net




- CONTROL TOWER
- ⬡ .50 cal ANTI-AIRCRAFT GUN (ACK)
Range: 0 - 1000 ft / 330 m AGL
- ⬡ 20 mm ANTI-AIRCRAFT GUN (ACK)
Range: 0 - 4000 ft / 1260 m AGL
- ⬡ 40mm ANTI-AIRCRAFT GUN (ACK)
Range: 0 - 6000 ft / 1850 m AGL
- ⬡ 88mm ANTI-AIRCRAFT GUN (ACK)
Range: 500 - 30000 ft AGL
Range: 170 - 9200 m AGL
- TARGET STRUCTURE
- HANGER



midv1.fh8








maxoverlays.warbirds.org

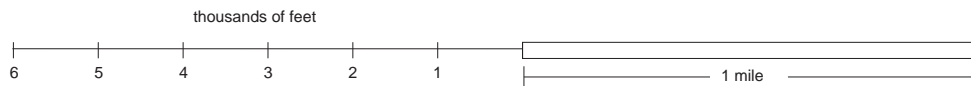
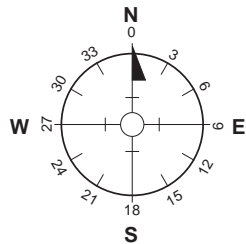
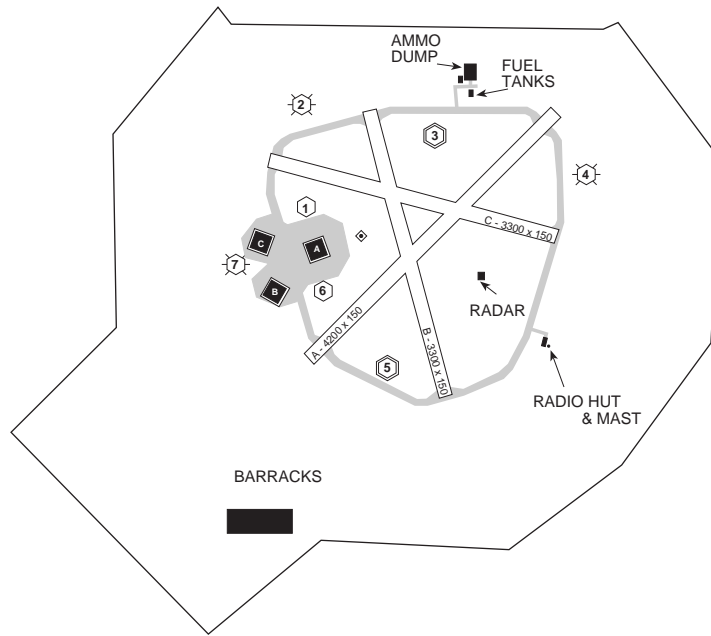


Midway - Eastern Island


MaxOverlays Map v1.0

Drawn by Bob Heffner - xam@access.mountain.net

-  CONTROL TOWER
-  .50 cal ANTI-AIRCRAFT GUN (ACK)
Range: 0 - 1000 ft / 330 m AGL
-  20 mm ANTI-AIRCRAFT GUN (ACK)
Range: 0 - 4000 ft / 1260 m AGL
-  40mm ANTI-AIRCRAFT GUN (ACK)
Range: 0 - 6000 ft / 1850 m AGL
-  88mm ANTI-AIRCRAFT GUN (ACK)
Range: 500 - 30000 ft AGL
Range: 170 - 9200 m AGL
-  TARGET STRUCTURE
-  HANGER



midv1.fh8




WarBirds 69

Midway Ocean

MaxOverlays Map v1.0

Drawn by Bob Heffner
xam@access.mountain.net

20 miles




7	8	9
4	5	6
1	2	3


"Keypad" reference
within each 20 mile
grid square

Grid Coordinates =
(Longitude, Latitude)


AKAGI




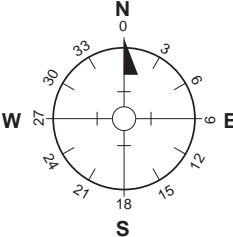
HIRYU



KAGA



SORYU

N 0
33 3
30 6
27 9
15 12
18 15
S

