

mpac1v2.fh8

maxoverlays.warbirds.org

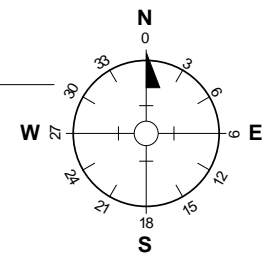


WarBirds 2.6 Pacific Terrain

Terrain file = wbpac1.trn MaxOverlays Map v2.0

Drawn by Bob Heffner - xam@access.mountain.net

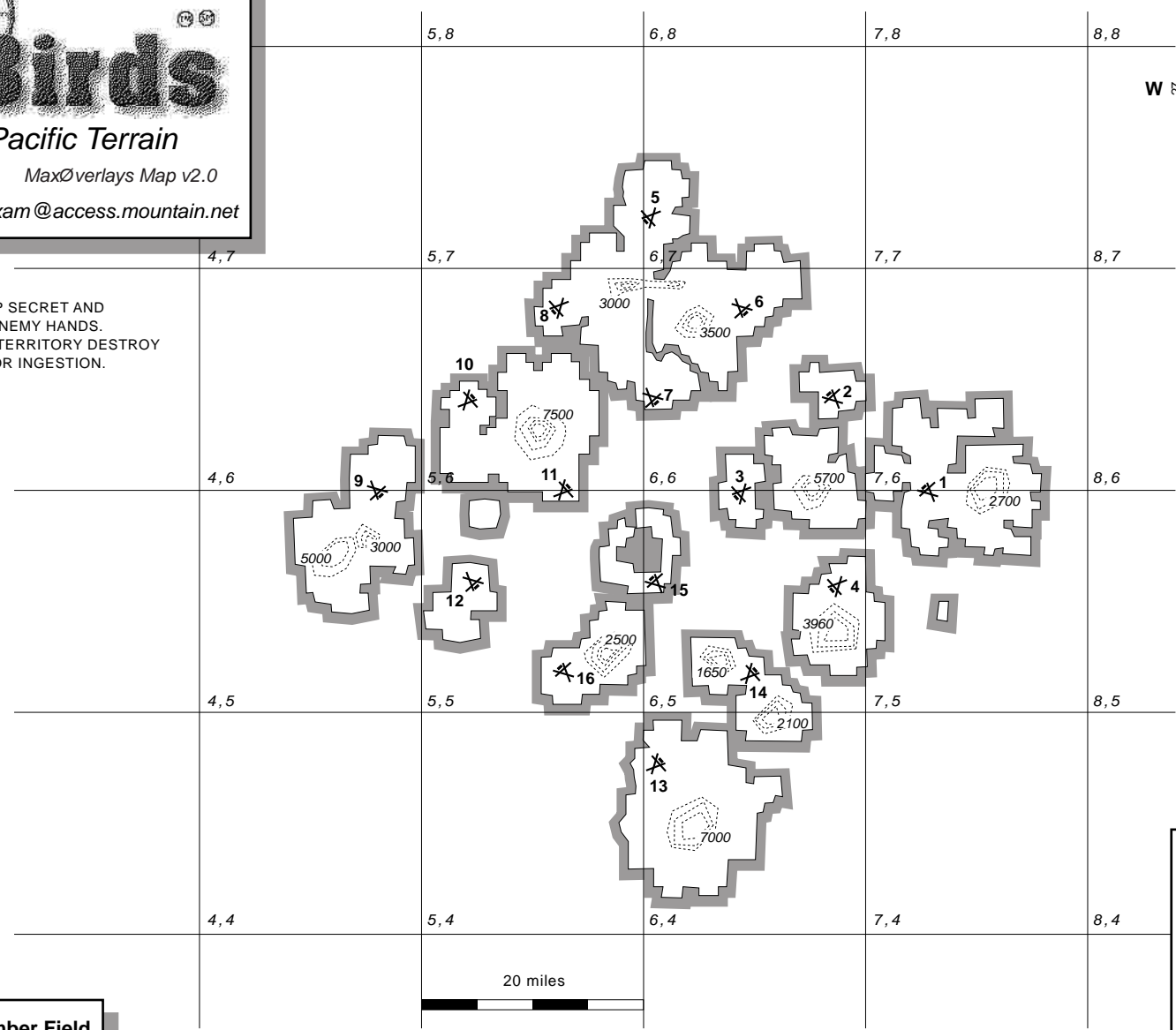
Low ← READ LONGITUDE → High



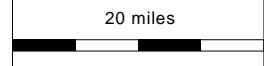
THIS DOCUMENT IS TOP SECRET AND MUST NOT FALL INTO ENEMY HANDS. IF FORCED DOWN IN HOSTILE TERRITORY DESTROY IMMEDIATELY BY FIRE OR INGESTION.

Field - Elev. ft/m

F1	-	540/160
F2	-	840/260
F3	-	40/15
F4	-	90/30
F5	-	540/160
F6	-	840/260
F7	-	40/15
F8	-	840/260
F9	-	540/160
F10	-	840/260
F11	-	40/15
F12	-	840/260
F13	-	540/160
F14	-	840/260
F15	-	40/15
F16	-	840/260



High ↑ READ LATITUDE ↓ Low



Main - Large / Bomber Field

Mountain - Elevation in feet (subject to verification)

7	8	9
4	5	6
1	2	3

"Keypad" reference within each 20 mile grid square

Grid Coordinates = (Longitude, Latitude)

CHARTS AND RELATED DATA (NOT TO SCALE) PUBLISHED IN ACCORDANCE WITH SPECIFICATIONS AND AGREEMENTS APPROVED BY INTER-AGENCY AIR CARTOGRAPHIC COMMITTEE AND ARE NOT TO BE USED FOR REAL-WORLD NAVIGATION.