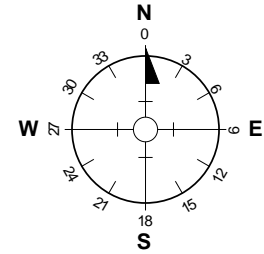


High ↑  
 READ LATITUDE  
 ↓ Low



^	<b>Radar Station</b>
⊙	<b>Anti-Aircraft Artillery</b>
○	<b>Oil Refinery</b>
■	<b>Port Facility</b>
□	<b>Factory</b>
\\	<b>Large - Bomber Field</b>
✱	<b>Medium - Bomber Field</b>
/	<b>Fighter Field</b>

7	8	9
4	5	6
1	2	3

"Keypad" reference within each 20 mile grid square

Grid Coordinates = (Longitude, Latitude)

ngsv1.fh

**War Birds** ©

**New Guinea Theater of Operations**

Terrain file = wbngs1.trn    MaxOverlays Map v1.0  
 Drawn by Bob Heffner - xam@access.mountain.net  
[maxoverlays.warbirds.org](http://maxoverlays.warbirds.org)

THIS DOCUMENT IS TOP SECRET AND MUST NOT FALL INTO ENEMY HANDS.  
 IF FORCED DOWN IN HOSTILE TERRITORY DESTROY IMMEDIATELY BY FIRE OR INGESTION.

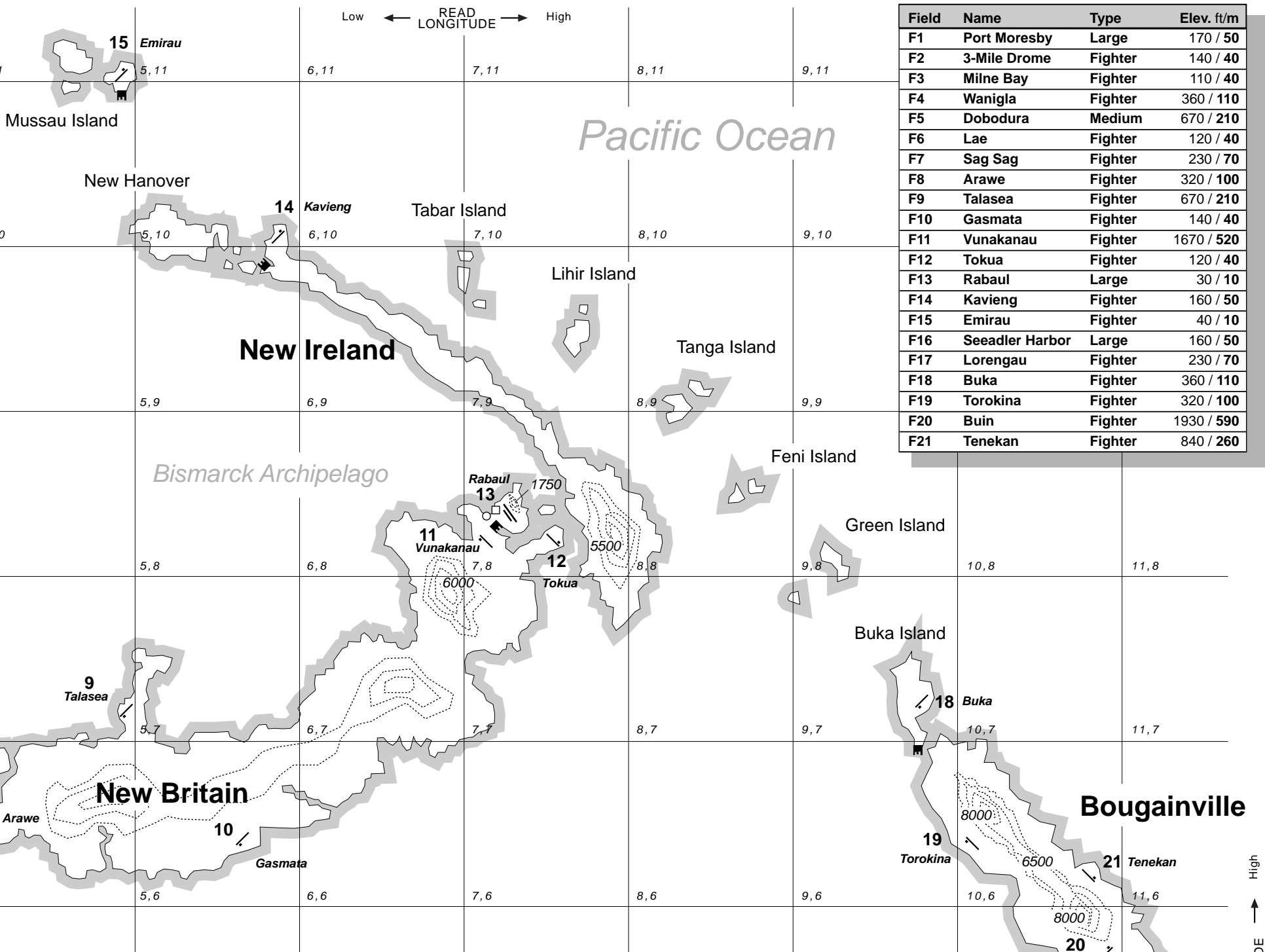
Sea

Solomon Sea

Luscanay Islands

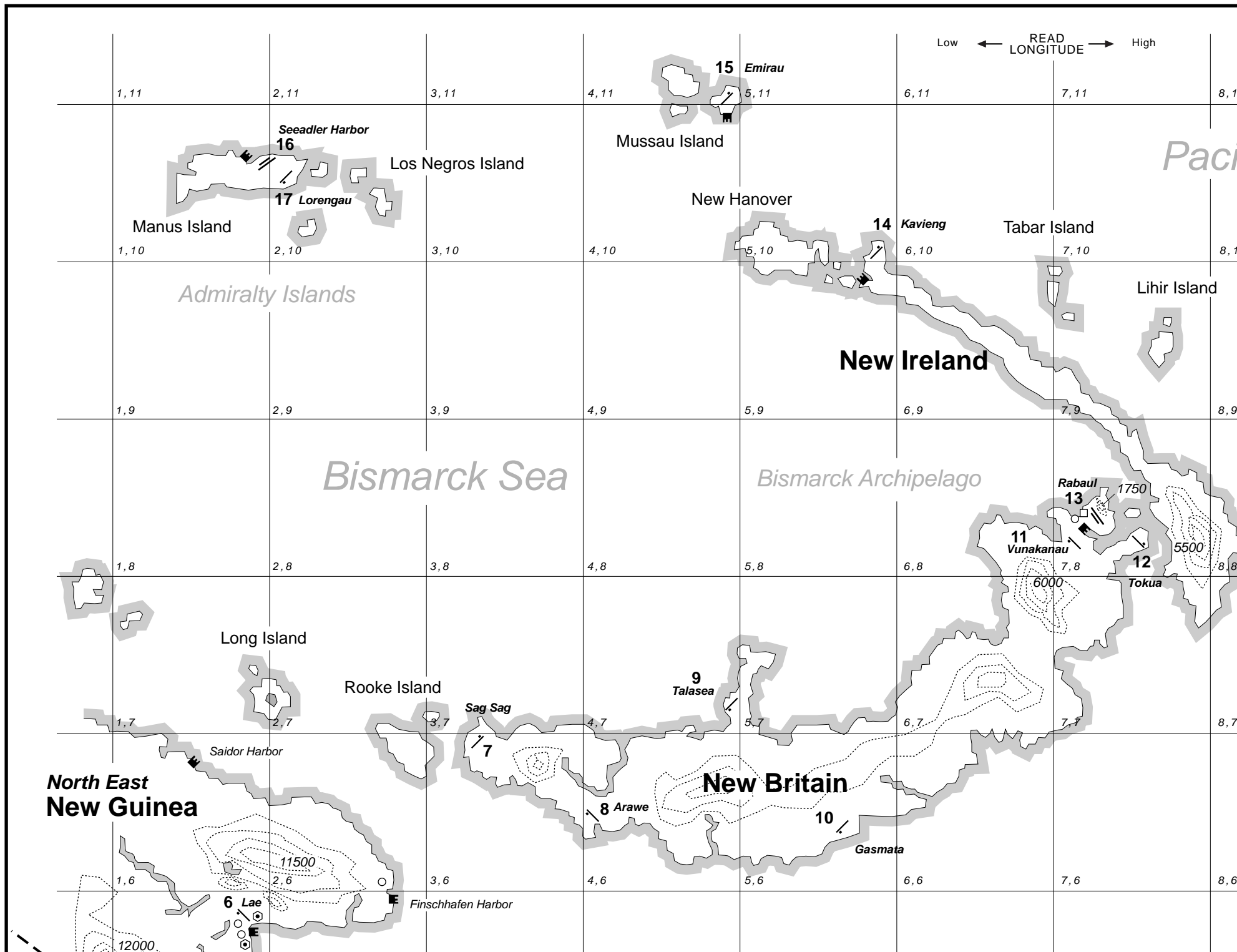
Trobriand Islands

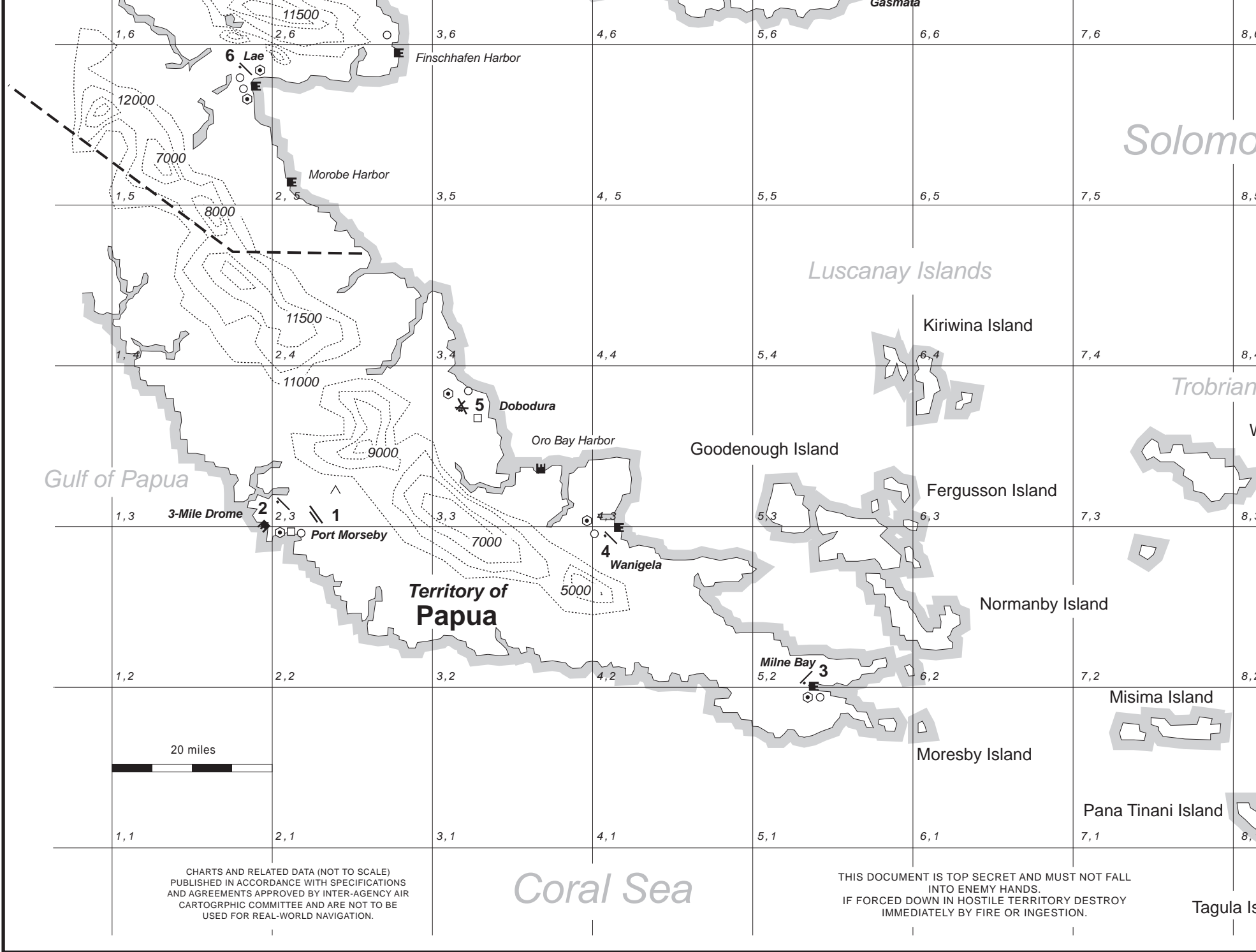
Louisade Archipelago



Field	Name	Type	Elev. ft/m
F1	Port Moresby	Large	170 / 50
F2	3-Mile Drome	Fighter	140 / 40
F3	Milne Bay	Fighter	110 / 40
F4	Wanigla	Fighter	360 / 110
F5	Dobodura	Medium	670 / 210
F6	Lae	Fighter	120 / 40
F7	Sag Sag	Fighter	230 / 70
F8	Arawe	Fighter	320 / 100
F9	Talasea	Fighter	670 / 210
F10	Gasmata	Fighter	140 / 40
F11	Vunakanau	Fighter	1670 / 520
F12	Tokua	Fighter	120 / 40
F13	Rabaul	Large	30 / 10
F14	Kavieng	Fighter	160 / 50
F15	Emirau	Fighter	40 / 10
F16	Seeadler Harbor	Large	160 / 50
F17	Lorengau	Fighter	230 / 70
F18	Buka	Fighter	360 / 110
F19	Torokina	Fighter	320 / 100
F20	Buin	Fighter	1930 / 590
F21	Tenekan	Fighter	840 / 260

High ↑  
DE





CHARTS AND RELATED DATA (NOT TO SCALE)  
 PUBLISHED IN ACCORDANCE WITH SPECIFICATIONS  
 AND AGREEMENTS APPROVED BY INTER-AGENCY AIR  
 CARTOGRAPHIC COMMITTEE AND ARE NOT TO BE  
 USED FOR REAL-WORLD NAVIGATION.

*Coral Sea*

THIS DOCUMENT IS TOP SECRET AND MUST NOT FALL  
 INTO ENEMY HANDS.  
 IF FORCED DOWN IN HOSTILE TERRITORY DESTROY  
 IMMEDIATELY BY FIRE OR INGESTION.