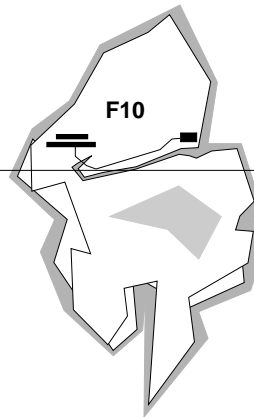
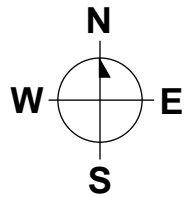




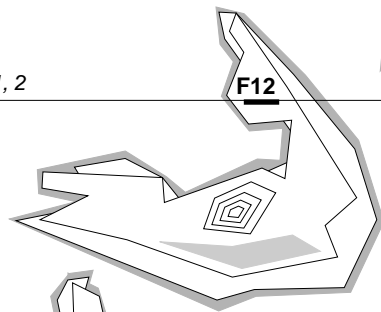
Pacific Islands Map

Terrain file - wbpac3.dat Map v1.0

Drawn by xam@access.mountain.net



1, 2



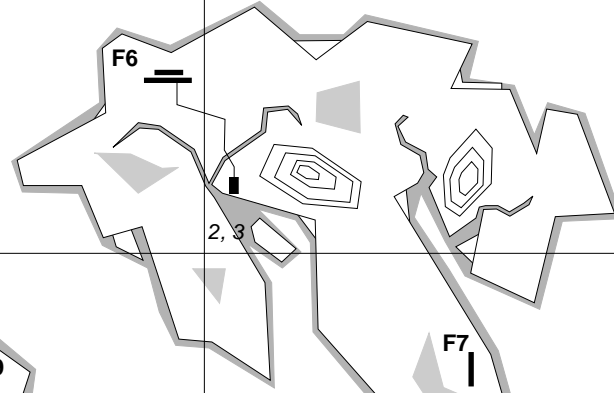
1, 2



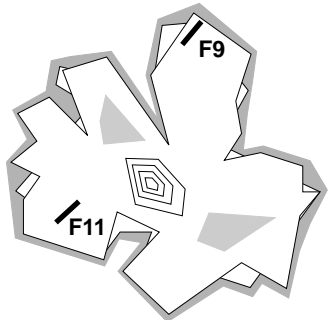
1, 2



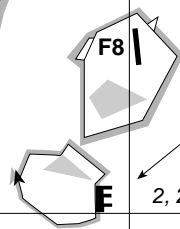
1, 1



1, 3



1, 3

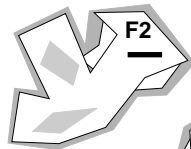


2, 2

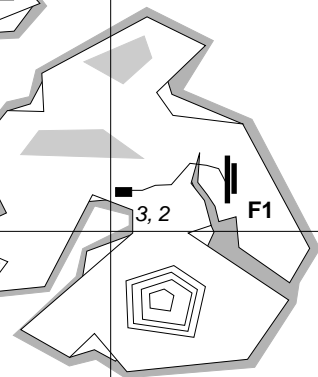
Dock



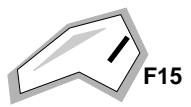
2, 2



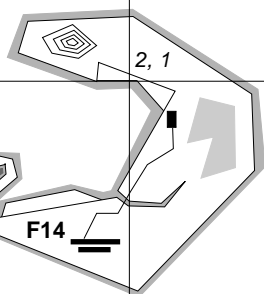
3, 3



3, 2



3, 1



2, 1

Volcano

7	8	9
4	5	6
1	2	3

"Keypad" reference within each grid square

CHARTS AND RELATED DATA (NOT TO SCALE)
PUBLISHED IN ACCORDANCE WITH SPECIFICATIONS
AND AGREEMENTS APPROVED BY INTER-AGENCY AIR
CARTOGRAPHIC COMMITTEE AND ARE NOT TO BE
USED FOR REAL-WORLD NAVIGATION.

THIS DOCUMENT IS TOP SECRET AND MUST NOT FALL INTO ENEMY HANDS.
IF FORCED DOWN IN HOSTILE TERRITORY DESTROY IMMEDIATELY BY FIRE OR INGESTION.