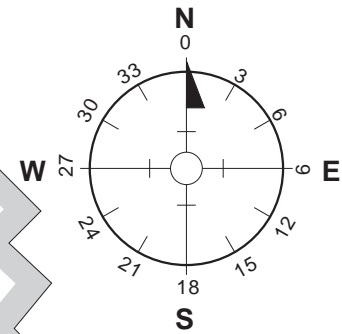


Pearl City



McGrew Point

East Loch



Alea Bay

Middle Loch

Tangier S1 S2 S3 S4 Detroit

Ford Island

BOMBERS

Naval Air Station

FIGHTERS

HANGERS
(Patrol Plane)

RADIO MAST

California S5

Neosho S6
(Tanker)

Tennessee S8

S10 Nevada

Maryland S7

S9 Arizona

Oklahoma S11

S12 West Virginia

S13 Vestal

Pearl Harbor

"BATTLESHIP ROW"

THIS DOCUMENT IS TOP SECRET AND MUST NOT FALL INTO ENEMY HANDS. IF FORCED DOWN IN HOSTILE TERRITORY DESTROY IMMEDIATELY BY FIRE OR INGESTION.

Waipio Peninsula

Pennsylvania S16

Kauhau

TANK FARM

FACTORY

Naval Yards

S17 Sacramento

New Orleans S18

Pellas S22

S20 St. Louis

S21 Bagley

S23 Summer

Cincpac H.Q.

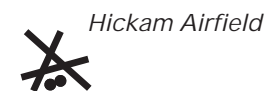
Hospital Point

S19 San Francisco

District H.Q.


O.C.

BARRACKS



phhaw1a.fh8

maxoverlays.warbirds.org



Pearl Harbor Historical Detail

Terrain file = phhaw.trn

MaxOverlays Map v1.0

Drawn by Bob Heffner - xam@access.mountain.net

Historical Information by Robert Diepenbrock