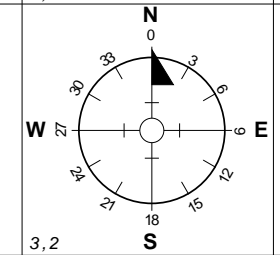


WarBirds 2.0 World Map

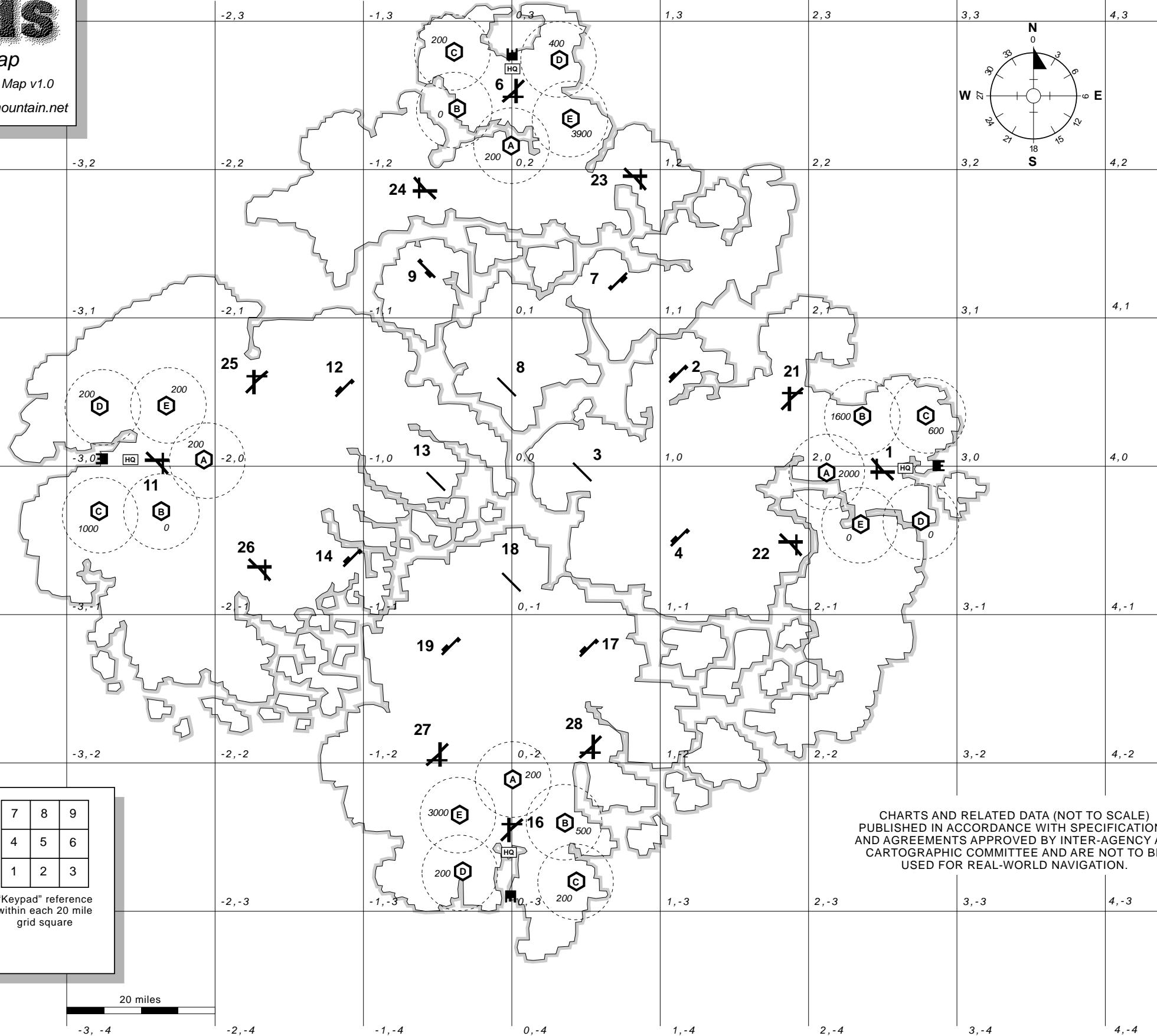
Terrain file = wbsea2.trn MaxOverlays Map v1.0

Drawn by Bob Heffner - xam@access.mountain.net

THIS DOCUMENT IS TOP SECRET AND MUST NOT
FALL INTO ENEMY HANDS.
IF FORCED DOWN IN HOSTILE TERRITORY
DESTROY IMMEDIATELY BY FIRE OR INGESTION.



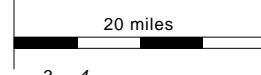
Field	Elev.
F1	- 310
F2	- 2110
F3	- 0
F4	- 1010
F5*	- 75
F6	- 0
F7	- 0
F8	- 310
F9	- 2110
F10*	- 75
F11	- 390
F12	- 310
F13	- 0
F14	- 1200
F15*	- 75
F16	- 0
F17	- 0
F18	- 0
F19	- 1200
F20*	- 75
F21	- 800
F22	- 1200
F23	- 0
F24	- 1380
F25	- 0
F26	- 2350
F27	- 1680
F28	- 0
* Carrier	



- 88mm Anti-Aircraft Batteries**
ACK Elev. ASL — Range = 500 to 30000 AGL
- Harbor**
- Headquarters**
- Main - Large / Bomber Field**
- Medium - Fighter / Bomber Field**
- Forward - Small / Fighter Field**

7	8	9
4	5	6
1	2	3

"Keypad" reference
within each 20 mile
grid square



CHARTS AND RELATED DATA (NOT TO SCALE)
PUBLISHED IN ACCORDANCE WITH SPECIFICATIONS
AND AGREEMENTS APPROVED BY INTER-AGENCY AIR
CARTOGRAPHIC COMMITTEE AND ARE NOT TO BE
USED FOR REAL-WORLD NAVIGATION.