






WarBirds

WarBirds 2.0 World Map

Terrain file = wbawt1.trn MaxOverlays Map v1.0
 Drawn by Bob Heffner - xam@access.mountain.net

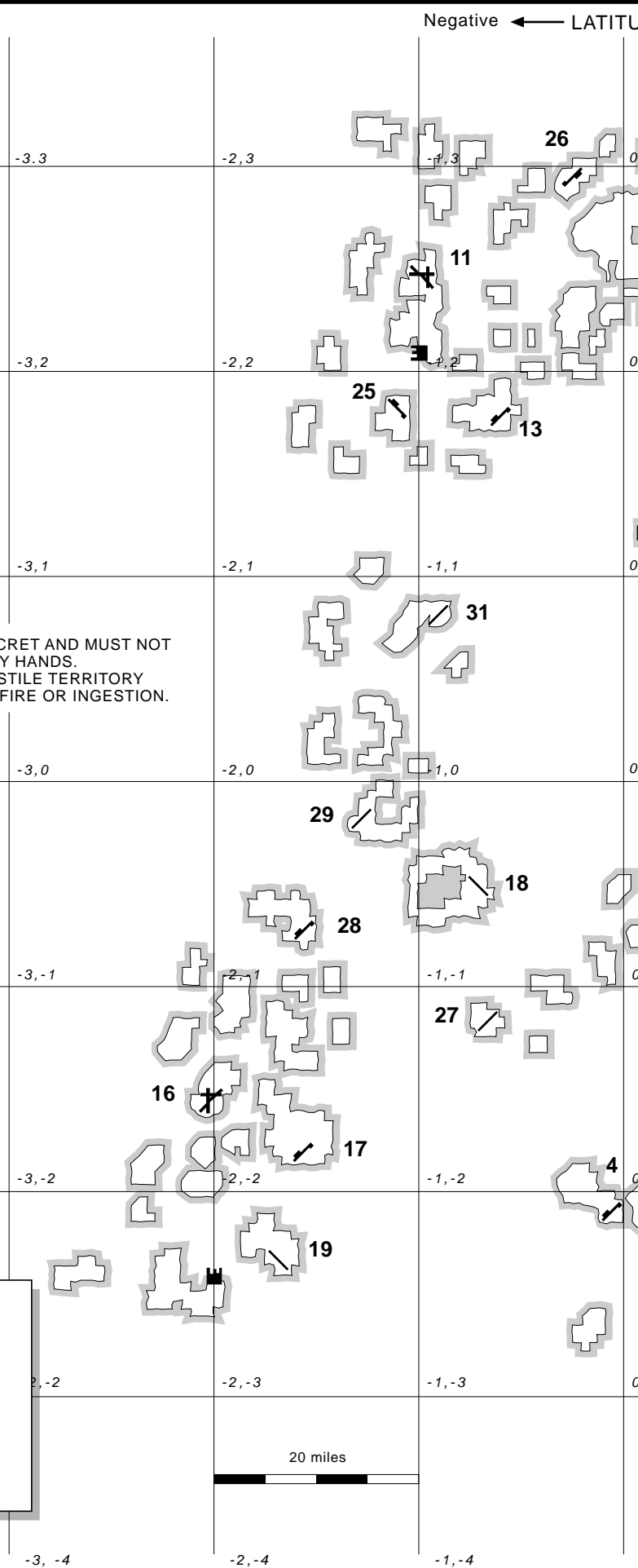
Field	Elev.
F1	- 200
F2	- 590
F3	- 160
F4	- 120
F5*	- 75
F6	- 500
F7	- 50
F8	- 90
F9	- 90
F10*	- 75
F11	- 160
F12	- 200
F13	- 210
F14	- 120
F15*	- 75
F16	- 40
F17	- 50
F18	- 40
F19	- 90
F20*	- 75
F21	- 210
F22	- 160
F23	- 210
F24	- 210
F25	- 250
F26	- 210
F27	- 50
F28	- 200
F29	- 50
F30	- 500
F31	- 175
F32	- 550
* Carrier	

THIS DOCUMENT IS TOP SECRET AND MUST NOT
 FALL INTO ENEMY HANDS.
 IF FORCED DOWN IN HOSTILE TERRITORY
 DESTROY IMMEDIATELY BY FIRE OR INGESTION.

	Harbor
	Headquarters
	Main - Large / Bomber Field
	Medium - Fighter / Bomber Field
	Forward - Small / Fighter Field

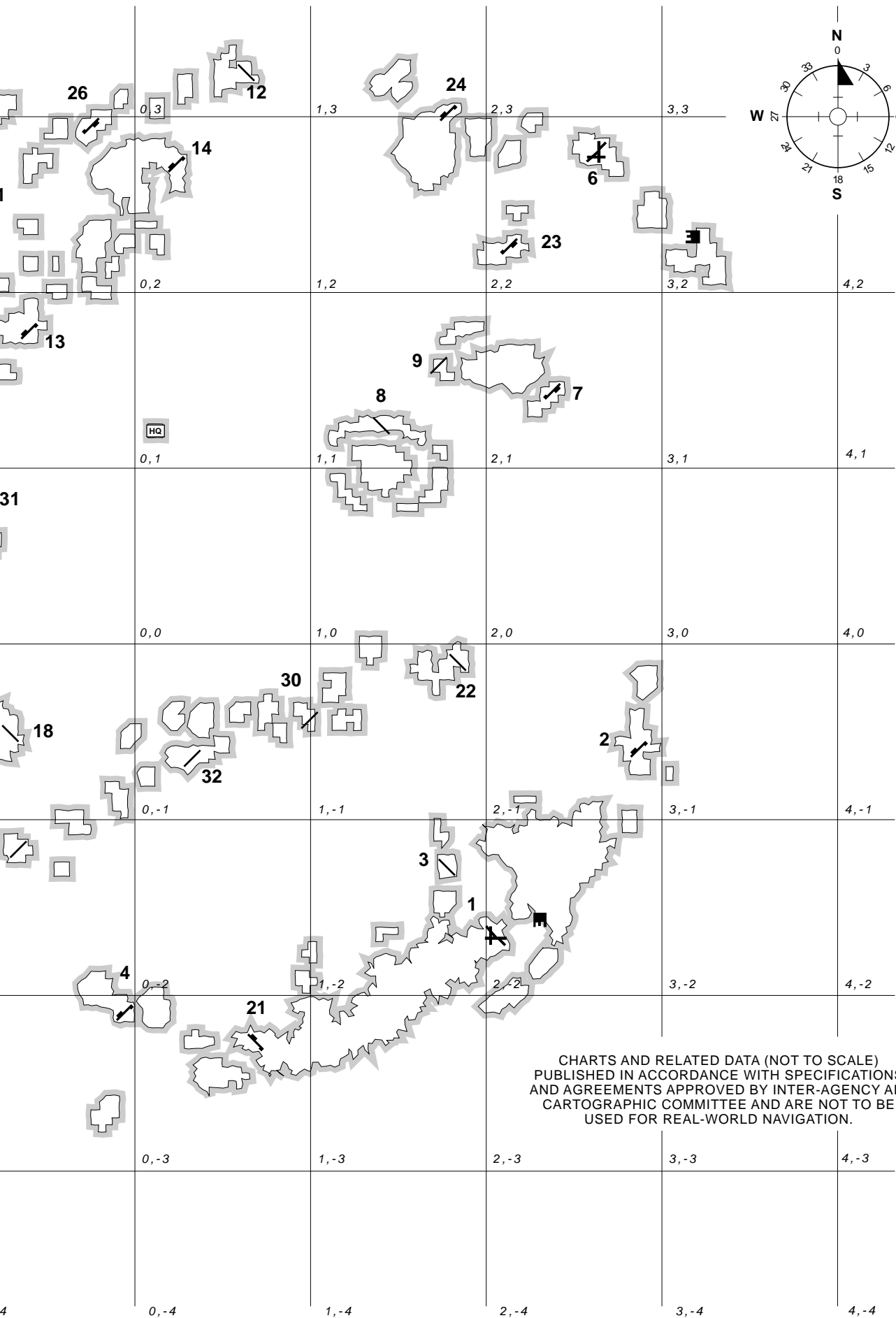
7	8	9
4	5	6
1	2	3

"Keypad" reference
 within each 20 mile
 grid square
 Grid Coordinates:
 (Latitude,Longitude)



-4, -4 -3, -4 -2, -4 -1, -4

← L A T I T U D E → Positive



Positive ↑
LONGITUDE
Negative ↓

CHARTS AND RELATED DATA (NOT TO SCALE)
PUBLISHED IN ACCORDANCE WITH SPECIFICATIONS
AND AGREEMENTS APPROVED BY INTER-AGENCY AIR
CARTOGRAPHIC COMMITTEE AND ARE NOT TO BE
USED FOR REAL-WORLD NAVIGATION.