

PHOTO-RECON MAPS

WB OFFICE OF PUBLICATIONS, OFFICIAL USE ONLY
WBAWTAF1.FH7

WARBIRDS 2.0 AIRFIELDS

WBAWT1.TRN

TOP SECRET



MaxØverlays Maps & Charts
CONTACT XAM@ACCESS.MOUNTAIN.NET FOR CORRECTIONS / CHANGES

Table of Contents

Main - Large / Bomber Airfield	3
F1, F6, F11, F16	
Medium - Fighter / Bomber Airfield	4
F2, F4, F13, F14, F17, F21, F23, F24, F25, F26, F28	
Forward - Small / Fighter Airfield	5
F3, F8, F9, F12, F18, F22, F27, F29, F30, F31, F32	
Carrier Fleet (CV)	6
F5, F10, F15, F20	
Port Diagram	7

This publication supersedes WBAWTAF1.FH7, including A 1, and A 2
CONTACT XAM@ACCESS.MOUNTAIN.NET FOR CORRECTIONS / CHANGES

MaxØverlays Maps & Charts

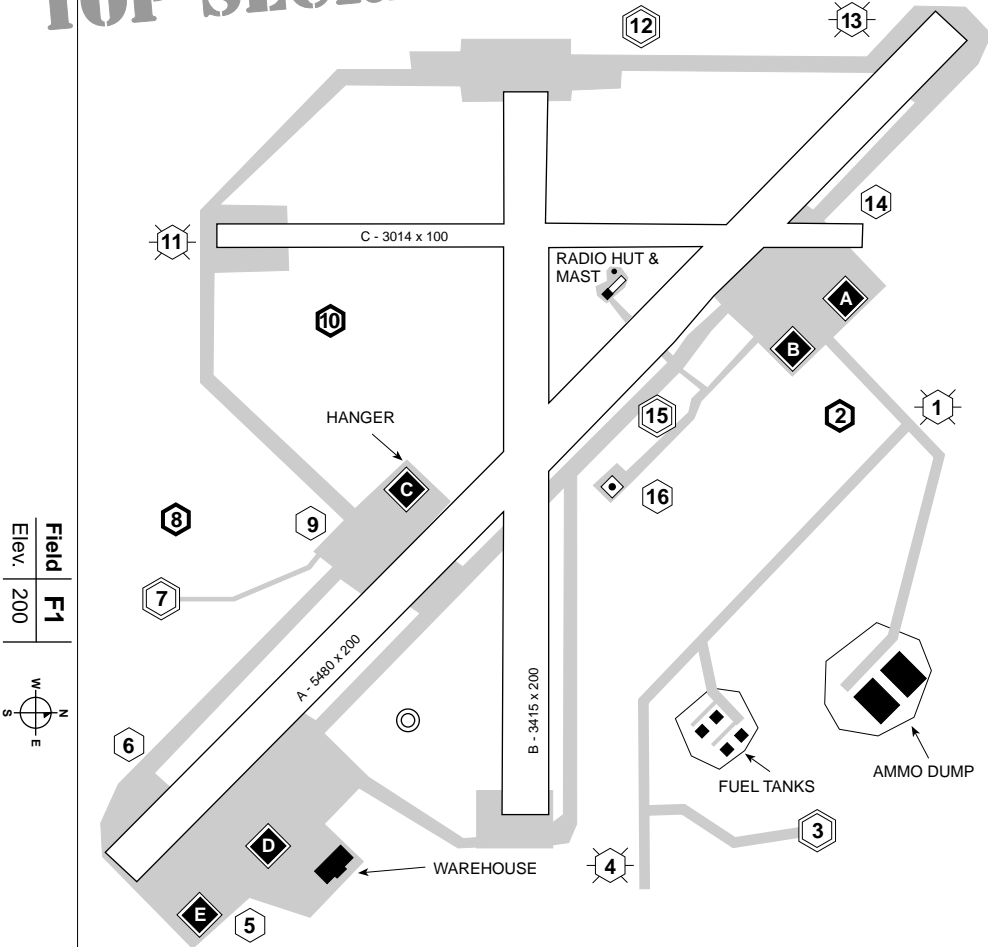


Main Field Diagram

LARGE / BOMBER AIRFIELD (L/BF)
WBAWTAF1.FH7

THIS DOCUMENT IS TOP SECRET AND MUST NOT FALL INTO ENEMY HANDS.
IF FORCED DOWN IN HOSTILE TERRITORY DESTROY IMMEDIATELY BY FIRE OR INGESTION.

TOP SECRET



- ☐ CONTROL TOWER
- ⊙ RADAR (30 mile range)
- ⬡ .50 cal ANTI-AIRCRAFT GUN (ACK)
Range: 0 - 1000 feet AGL
- ⬢ 20 mm ANTI-AIRCRAFT GUN (ACK)
Range: 0 - 4000 feet AGL
- ⬣ 40mm ANTI-AIRCRAFT GUN (ACK)
Range: 0 - 6000 feet AGL
- ⬤ 88mm ANTI-AIRCRAFT GUN (ACK)
500 - 30,000 feet AGL
- SOFT TARGET STRUCTURE
- ▣ HANGER
Requires 1000lb

Runways:
A - Large Bomber
B - Secondary Bomber
C - Fighter

- FIELD CAPTURE CONDITIONS:**
- DESTROY ALL STRUCTURES
 - ANTI-AIRCRAFT BATTERIES
 - HANGER ROOFS
 - CONTROL TOWER
 - RADIO HUT & MAST
 - AMMO DUMPS
 - FUEL TANKS
 - WAREHOUSE
- LAND AND EXIT ON RUNWAY

WB OFFICE OF PUBLICATIONS, OFFICIAL USE ONLY
CONTACT XAM@ACCESS.MOUNTAIN.NET FOR CORRECTIONS / CHANGES

CHARTS AND RELATED DATA (NOT TO SCALE) PUBLISHED IN ACCORDANCE WITH SPECIFICATIONS AND AGREEMENTS APPROVED BY INTER-AGENCY AIR CARTOGRAPHIC COMMITTEE AND ARE NOT TO BE USED FOR REAL-WORLD NAVIGATION.

Main Field Diagram

LARGE / BOMBER AIRFIELD (L/BF)
MaxØverlays Maps & Charts WBAWTAF1.FH7



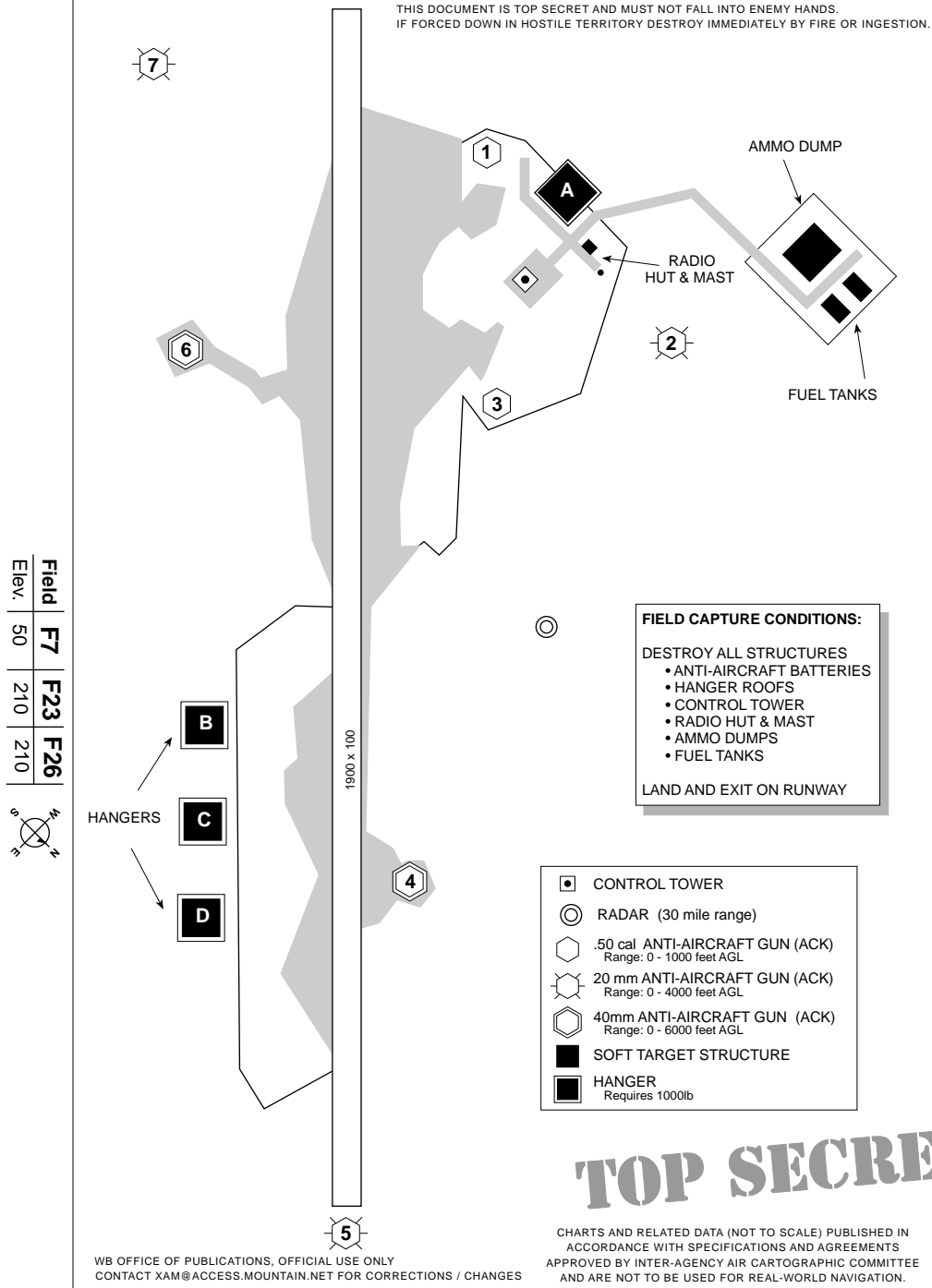


Elev.	210	250
Field	F21	F25

Medium Field Diagram

FIGHTER / BOMBER AIRFIELD (M/FB)
WBAWTAF1.FH7

THIS DOCUMENT IS TOP SECRET AND MUST NOT FALL INTO ENEMY HANDS.
IF FORCED DOWN IN HOSTILE TERRITORY DESTROY IMMEDIATELY BY FIRE OR INGESTION.



Field	F7	F23	F26
Elev.	50	210	210



Field	F28	F24	F17	F14	F13	F4	F2
Elev.	200	210	50	120	210	120	590

TOP SECRET

CHARTS AND RELATED DATA (NOT TO SCALE) PUBLISHED IN ACCORDANCE WITH SPECIFICATIONS AND AGREEMENTS APPROVED BY INTER-AGENCY AIR CARTOGRAPHIC COMMITTEE AND ARE NOT TO BE USED FOR REAL-WORLD NAVIGATION.

Medium Field Diagram

FIGHTER / BOMBER AIRFIELD (M/FB)
MaxØverlays Maps & Charts WBAWTAF1.FH7

WB OFFICE OF PUBLICATIONS, OFFICIAL USE ONLY
CONTACT XAM@ACCESS.MOUNTAIN.NET FOR CORRECTIONS / CHANGES

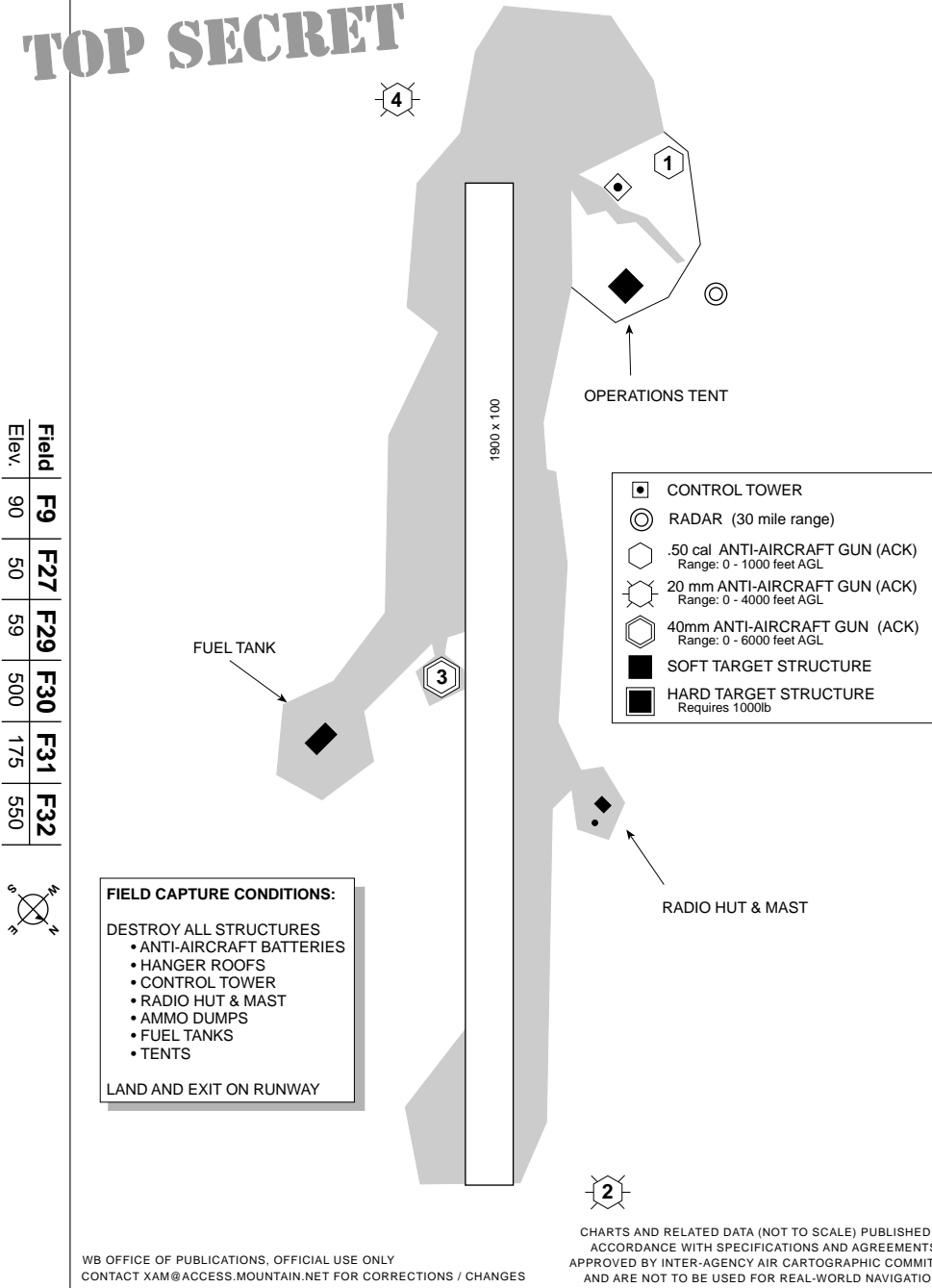


Forward Field Diagram

SMALL / FIGHTER AIRFIELD (S/FF)
WBAWTAF1.FH7

THIS DOCUMENT IS TOP SECRET AND MUST NOT FALL INTO ENEMY HANDS.
IF FORCED DOWN IN HOSTILE TERRITORY DESTROY IMMEDIATELY BY FIRE OR INGESTION.

TOP SECRET



Field	F9	F27	F29	F30	F31	F32
Elev.	90	50	59	500	175	550



Forward Field Diagram

SMALL / FIGHTER AIRFIELD (S/FF)
MaxOverlays Maps & Charts WBAWTAF1.FH7

Field	F3	F8	F12	F18	F19
Elev.	160	90	210	40	90

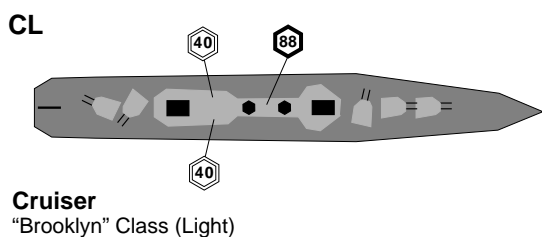
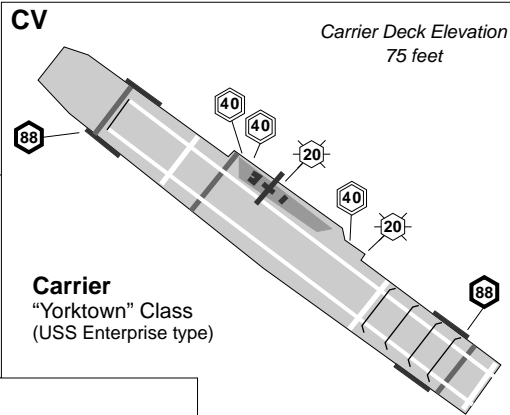
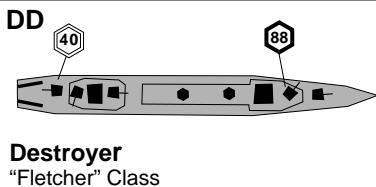


TOP SECRET

CV Diagram

NAVAL FLEET (FDG)
WBAWTAF1.FH7

THIS DOCUMENT IS TOP SECRET AND MUST NOT FALL INTO ENEMY HANDS.
IF FORCED DOWN IN HOSTILE TERRITORY DESTROY IMMEDIATELY BY FIRE OR INGESTION.



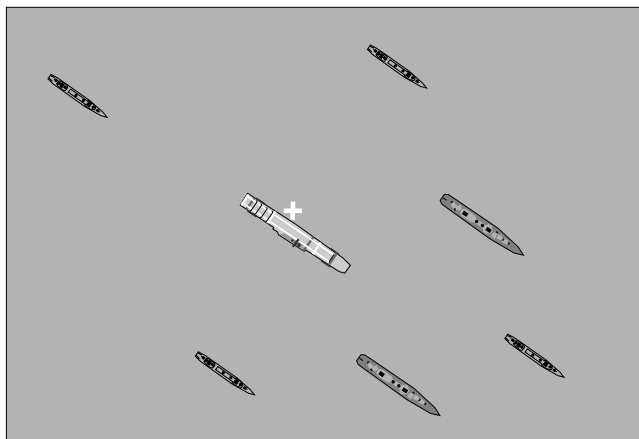
- 20 mm ANTI-AIRCRAFT GUN (ACK)
0 - 4000 feet AGL
- 40mm ANTI-AIRCRAFT GUN (ACK)
0 - 6000 feet AGL
- 88mm ANTI-AIRCRAFT GUN (ACK)
500 - 30,000 feet AGL

FLEET CONSISTS OF:
1 CARRIER, 2 CRUISERS, 4 DESTROYERS

FLEET CAN BE IN ANY FORMATION
MOVING AT ANY HEADING.

TYPICAL FORMATION SHOWN.
WHITE CROSS DESIGNATES CARRIER

PORT = LEFT
STARBOARD = RIGHT
BOW = FRONT
STERN = REAR



WB OFFICE OF PUBLICATIONS, OFFICIAL USE ONLY
CONTACT XAM@ACCESS.MOUNTAIN.NET FOR CORRECTIONS / CHANGES

CHARTS AND RELATED DATA (NOT TO SCALE) PUBLISHED IN
ACCORDANCE WITH SPECIFICATIONS AND AGREEMENTS
APPROVED BY INTER-AGENCY AIR CARTOGRAPHIC COMMITTEE
AND ARE NOT TO BE USED FOR REAL-WORLD NAVIGATION.

CV Diagram

NAVAL FLEET (FDG)
MaxOverlays Maps & Charts WBAWTAF1.FH7

Field	F5	F10	F15	F20
Elev.	75	75	75	75

Port Diagram

HARBOR / DOCK (HD)
WBAWTAF1.FH7

THIS DOCUMENT IS TOP SECRET AND MUST NOT FALL INTO ENEMY HANDS.
IF FORCED DOWN IN HOSTILE TERRITORY DESTROY IMMEDIATELY BY FIRE OR INGESTION.

TOP SECRET

Port P4
Quad SE



CANTEEN

A



①

FACTORY

B

ASSEMBLY SHOPS

C D E F
G H

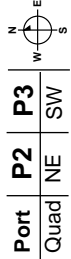





I

J

MAIN OFFICE

Port P2
Quad NE



-  CRANE
-  40 mm ANTI-AIRCRAFT GUN
-  BUILDING

TOP SECRET

WB OFFICE OF PUBLICATIONS, OFFICIAL USE ONLY
CONTACT XAM@ACCESS.MOUNTAIN.NET FOR CORRECTIONS / CHANGES

CHARTS AND RELATED DATA (NOT TO SCALE) PUBLISHED IN
ACCORDANCE WITH SPECIFICATIONS AND AGREEMENTS
APPROVED BY INTER-AGENCY AIR CARTOGRAPHIC COMMITTEE
AND ARE NOT TO BE USED FOR REAL-WORLD NAVIGATION.

Port Diagram

HARBOR / DOCK (HD)
WBAWTAF1.FH7

Port P1
Quad NE

